

+NOTICE!!

These documents have been scanned!

Do not place un-scanned documents beneath this notice!

Do not remove this notice from this file!

GPO Jacket No. 560-102
Print Order 61549
Rise Business Services, LLC
Job=AZ15 9/11/2019



Box Number= AZ15241



Claim Begin-End: AMC075620-AMC075637

1 Initial Receipt



AZ15241-2

AMC075470-AMC078902

UNITED STATES
DEPARTMENT OF THE INTERIOR
BUREAU OF LAND MANAGEMENT

No. 965244

Form 1370-20
(November 1967)

10-15-79
10-24-79

DATE

PARENT SERIAL NUMBER

ASSIGNMENT SERIAL NUMBER

Mining Claim Location Notices (18) San Ignacio #1 et al

APPLICANT:

SUBJECT
REMITTER IF DIFFERENT THAN APPLICANT:

H. H. Cartmell
P. O. Box 146
Pearce, AZ 85625

*Indexed
a MC 75620 thru
a MC 75637*

PURPOSE	FUND SYMBOL	AMOUNT
FILING FEE EARNED	140850	90 00
ADVANCE FILING FEE AND/OR RENTAL	14X6800	
	14X6875(11)	5 00

ACRES	COUNTY	OLD LEASE	NEW LEASE
NEW LEASE			

	FUND SYMBOL	COUNTY	AMOUNT
APPLY: FILING FEE	140850		90 00
RENTAL			

ASSIGNMENT: COMPLETE AREA

PORTION OF AREA: ASSIGNED AREA

RETAINED AREA

REFUND		55 00
RETAIN IN UNEARNED ACCOUNT		
TOTAL		95 00

REMARKS: No fee for filing affidavit of Labor.

OF INTEREST BUT NOT OF SPECIFIC AREA:

BOND FILED

NO BOND FILED

Theresa A. Carmack
Chief, Branch of Records and Data Management
BY _____ DATE _____

DO NOT ACCEPT THIS COPY AS A RECEIPT
CASE FOLDER COPY

VC CHECKER AND SCHEDULE OF PAYMENTS

DEPARTMENT OR ESTABLISHMENT INTERIOR	D.O. VOU. NO. (TRANSP)
BUREAU OR OFFICE LAND MANAGEMENT	
LOCATION OF TRANSMITTING OFFICE DENVER COLORADO	
PURSUANT TO AUTHORITY VESTED IN ME, I CERTIFY THAT THE ITEMS LISTED HEREIN ARE CORRECT AND PROPER FOR PAYMENT FROM THE APPROPRIATION (S) DESIGNATED HEREON OR ON SUPPORTING VOUCHERS.	
DATE 04-01-1980	PAID BY APR 10 1980
APPROPRIATION SUMMARY 14X6875(11) AZ-950 80-013	3131 AM 75620 DENVER, COLORADO
ALIGN AREA	ALIGN AREA

FONT	SHEET	OF	AGENCY STATION NO.	SCHEDULE NUMBER
11	1	2	14-11-0008	R-0692
GRAND TOTAL		NO-CHECK TOTAL		
37700				

MEMORANDUM

PAYEE, AND IF NECESSARY, ADDRESS, INVOICE NUMBER, OTHER IDENTIFICATION LINES 1, 3, 5, AND 7	AMOUNT	NO CHECK	VOUCHER NO.
CHARLOTTE F STEVENSON & BOX 523 *BLM REFUND PHX 047032	16300		
ARTHUR MATHEWS & BOX 192 *BLM REFUND A MC 47753	500		
J THOMAS BARNES PRESCOTT AZ 86301 OVERPAYMENT	5500		
CHARLES A NELSON MAYER AZ 86333 OVERPAYMENT	500		
LOFT HOLLAMON CAMP VERDE AZ 86322 OVERPAYMENT	500		
FLORENCE R LARIMER KENSINGTON CA 94707 OVERPAYMENT	100		
EDDIE LACKNER WILLCOX AZ 85643 ET AL OVERPAYMENT	1500		
////			
KATHYRN L SUTHERLAND WILLIAMS AZ 86046 CUR PAT TAX DEPOSIT			
DANIEL MATHEWS SALOME AZ 85348 ET AL OVERPAYMENT			
1004 S MONTEZUMA *BLM REFUND MCL NOTICE			
STAR ROUTE CORDES LAKES *BLM REFUND A MC 76454			
BOX 23 *BLM REFUND A MC 74755			
276 COVENTRY ROAD *BLM REFUND A MC 80962			
BOX 34 KLONDYKE RD *BLM REFUND A MC 80677			

D.O. CHECK NUMBERS	BEG CK NO.	END CK NO.	BEGINNING	ENDING
	14,414,52	14,414,539		

VOUCHER AND SCHEDULE OF PAYMENTS
(CONTINUATION SHEET)

MEMORANDUM ALIGY AREA

ALIGN AREA XXX		DEPARTMENT OR ESTABLISHMENT INTERIOR	
BUREAU OR OFFICE		LAND MANAGEMENT	
LOCATION OF TRANSMITTING OFFICE		DENVER, COLORADO	
FONT	SHEET	OF	AGENCY STATION NO.
11	2	2	14-11-0008
PAYEE, AND IF NECESSARY, ADDRESS, INVOICE NUMBER, OTHER IDENTIFICATION LINES 1, 3, 5, AND 7			SCHEDULE NO. R-0692
			AMOUNT
			NO CHECK
			VOUCHER NO.

PAYEE, AND IF NECESSARY, ADDRESS, INVOICE NUMBER, OTHER IDENTIFICATION LINES 1, 3, 5, AND 7	AMOUNT	NO CHECK	VOUCHER NO.
H H CARTWELL PEARCE AZ 85625 ET AL OVERPAYMENT	BOX 146 *BLM REFUND A MC 75620	500	
MARTHA W KUENCER KINGMAN AZ 86401	401 1ST AVE *BLM REFUND A MC 80380	1000	
FLOYD DOTSON ESTATE FORT SCOTT KS 66701 ET AL OVERPAYMENT	BOX 896 *BLM REFUND A MC 76677	500	
HENRY WATKINS KINGMAN AZ 86401 ET AL OVERPAYMENT	BOX 65 SANDY RT *BLM REFUND A MC 81872	2000	
CASTLE CONSTRUCTION KETCHUM ID 83340 ET AL OVERPAYMENT	BOX 1310A *BLM REFUND A MC 80211	500	
ROBERT H WILLS QUARTZSITE AZ 85346 ET AL OVERPAYMENT	BOX 538 *BLM REFUND A MC 75893	1500	
LITTLE HILL MINES INC ORACLE AZ 85623	BOX 332 *BLM REFUND LATE FILING	22500	
D G LEVY KINGMAN AZ 86401 ET AL OVERPAYMENT	401 1ST AVE *BLM REFUND A MC 80297	1000	
AMERICAN SELCO INC RENO NV 89509 ET AL OVERPAYMENT	90 W GROVE ST SUITE 100 *BLM REFUND A MC 75918	1000	
B W COPELAND PRESCOTT AZ 86301	310 ROBINSON DR *BLM REFUND OVERPAYMENT	3500	
DONALD B HEARN SR BENSON AZ 85602	BOX 658 *BLM REFUND LATE FILING	500	
ROBERT E JOBES LAS VEGAS NV 89106	2401 W BONANZA RD *BLM REFUND LATE FILING	500	

5
4
3
2
1
0

VOUCHER AND SCHEDULE OF PAYMENTS
(CONTINUATION SHEET)

MEMORANDUM XX ALIGN AREA


50 1167a OCB
4 FROM 2000
July 1973
1167-222

ALIGN AREA		XXX	
DEPARTMENT OR ESTABLISHMENT		INTERIOR	
BUREAU OR OFFICE		LAND MANAGEMENT	
LOCATION OF TRANSMITTING OFFICE		DENVER, COLORADO	
FONT	SHEET	OF	AGENCY STATION NO.
11	2	2	14-11-0008
PAYEE, AND IF NECESSARY, ADDRESS, INVOICE NUMBER, OTHER IDENTIFICATION LINES 1, 3, 5, AND 7			SCHEDULE NO. R-0692
		AMOUNT	NO CHECK
			VOUCHER NO.

PAYEE, AND IF NECESSARY, ADDRESS, INVOICE NUMBER, OTHER IDENTIFICATION LINES 1, 3, 5, AND 7	AMOUNT	NO CHECK	VOUCHER NO.
H H CARTWELL PEARCE AZ 85625 ET AL OVERPAYMENT	BOX 146 *BLM REFUND A MC 75620	500	
MARTHA W KUENCER KINGMAN AZ 86401	401 1ST AVE *BLM REFUND A MC 80380	1000	
FLOYD DOTSON ESTATE FORT SCOTT KS 66701 ET AL OVERPAYMENT	BOX 896 *BLM REFUND A MC 76677	500	
HENRY WATKINS KINGMAN AZ 86401 ET AL OVERPAYMENT	BOX 65 SANDY RT *BLM REFUND A MC 81872	2000	
CASTLE CONSTRUCTION KETCHUM ID 83340 ET AL OVERPAYMENT	BOX 1310A *BLM REFUND A MC 80211	500	
ROBERT H WILLS QUARTZSITE AZ 85346 ET AL OVERPAYMENT	BOX 538 *BLM REFUND A MC 75893	1500	
LITTLE HILL MINES INC ORACLE AZ 85623	BOX 332 *BLM REFUND LATE FILING	22500	
D G LEVY KINGMAN AZ 86401 ET AL OVERPAYMENT	401 1ST AVE *BLM REFUND A MC 80297	1000	
AMERICAN SELCO INC RENO NV 89509 ET AL OVERPAYMENT	90 W GROVE ST SUITE 100 *BLM REFUND A MC 75918	1000	
B W COPELAND PRESCOTT AZ 86301	310 ROBINSON DR *BLM REFUND OVERPAYMENT	3500	
DONALD B HEARN SR BENSON AZ 85602	BOX 658 *BLM REFUND LATE FILING	500	
ROBERT E JOBES LAS VEGAS NV 89106	2401 W BONANZA RD *BLM REFUND LATE FILING	500	

5
4
3
2
1
0

VOUCHER AND SCHEDULE OF PAYMENTS

DEPARTMENT OR ESTABLISHMENT INTERIOR		D.O. VOU. NO. (TRANSP)
BUREAU OR OFFICE LAND MANAGEMENT		
LOCATION OF TRANSMITTING OFFICE DENVER COLORADO		
PURSUANT TO AUTHORITY VESTED IN ME, I CERTIFY THAT THE ITEMS LISTED HEREIN ARE CORRECT AND PROPER FOR PAYMENT FROM THE APPROPRIATION (S) DESIGNATED HEREON OR ON SUPPORTING VOUCHERS.		
DATE 04-01-1980	PAID BY TREASURY DEPARTMENT DIVISION OF DISBURSEMENT APR 10 1980 3131 DENVER, COLORADO	
AUTHORIZING OFFICER  ROBERT A. PETERSON		
APPROPRIATION SUMMARY 14X6875(11) AZ-950 80-013		
ALIGN AREA		ALIGN AREA

FONT	SHEET	OF	AGENCY STATION NO.	SCHEDULE NUMBER
11	1	2	14-11-0008	R-0692
GRAND TOTAL		NO-CHECK TOTAL		
57700				

MEMORANDUM

PAYEE, AND IF NECESSARY, ADDRESS, INVOICE NUMBER, OTHER IDENTIFICATION LINES 1, 3, 5, AND 7		AMOUNT	NO CHECK	VOUCHER NO.
CHARLOTTE F STEVENSON & BOX 523 *BLM REFUND PHX 047032	KATHYRN L SUTHERLAND WILLIAMS AZ 86046 CUR PAT TAX DEPOSIT	16300		
ARTHUR MATHEWS & BOX 192 *BLM REFUND A MC 47753	DANIEL MATHEWS SALOME AZ 85348 ET AL OVERPAYMENT	500		
J THOMAS BARNES PRESCOTT AZ 86303 OVERPAYMENT	1084 S MONTEZUMA *BLM REFUND MCL NOTICE	5500		
CHARLES A NELSON MAYER AZ 86333 OVERPAYMENT	STAR ROUTE CORDES LAKES *BLM REFUND A MC 76454	500		
LOFT HOLLAMON CAMP VERDE AZ 86322 OVERPAYMENT	BOX 23 *BLM REFUND A MC 74755	500		
FLORENCE R LARIMER KENSINGTON CA 94707 OVERPAYMENT	276 COVENTRY ROAD *BLM REFUND A MC 80962	100		
EDDIE LACKNER WILLCOX AZ 85643 ET AL OVERPAYMENT	BOX 34 KLONDYKE RD *BLM REFUND A MC 80677	1500		
////				

5
4
3
2
1
0

R0692 14110008 C4/10/80

BEG CK NO. END CK NO.

14,414,52 14,414,539

BEGINNING ENDING

NOTICE!!

These documents have been scanned!

Do not place un-scanned documents beneath this notice!

Do not remove this notice from this file!

GPO Jacket No. 560-102
Print Order 61549
Rise Business Services, LLC
Job=AZ15 9/11/2019



Box Number= AZ15241



Claim Begin-End: AMC075620-AMC075637

2 Correspondence



AZ15241-2

AMC075470-AMC078902

SENDER: COMPLETE THIS SECTION

- Complete items 1, 2, and 3. Also complete item 4 if Restricted Delivery is desired.
- Print your name and address on the reverse so that we can return the card to you.
- Attach this card to the back of the mailpiece, or on the front if space permits.

1. Article Addressed to:

Ralph, Martha & David Cartmell

P.O. Box 146

Pearce, AZ 85625

(952.3)DM AMC67975,75620,253698

2. Article Number (Copy from service label)

P-76416089

PS Form 3811, July 1999

COMPLETE THIS SECTION ON DELIVERY

A. Received by (Please Print Clearly)

David Cartmell

B. Date of Delivery

6/12/00

C. Signature

X David Cartmell

 Agent AddresseeD. Is delivery address different from item 1? YesIf YES, enter delivery address below: No

3. Service Type

 Certified Mail Express Mail Registered Return Receipt for Merchandise Insured Mail C.O.D.

4. Restricted Delivery? (Extra Fee)

 Yes

Domestic Return Receipt

102595-99-M-1789

Handwritten notes:
X 1/17 6/18/2000
L. H. H. 6/18/2000

OFFICIAL COPIES /CF/ /SD READ/ /GROUP/ /SECTION/ /AUTHOR/

3800 (952.3) DDM
AMC 67975
AMC 75620
AMC 253698

JUN 08 2000

Certified Mail Return Receipt Requested

DECISION

Ralph Merle Cartmell	:	Lode Mining Claims
Martha E. Cartmell	:	AMC 67975 through AMC 67983
David Cartmell	:	AMC 75620 through AMC 75637
P.O. Box 146	:	AMC 253698 through AMC 253703
Pearce, AZ 85625	:	

Affidavits of Non-Contribution of Maintenance Fees Rejected

On March 14, 2000, Affidavits of non-contribution of maintenance fees were received by the Bureau of Land Management for the above listed mining claims. The Affidavits cannot be accepted as filed because a verbal notice is not sufficient proof that the delinquent co-owner received the notice.

According to the regulations as found in 43 CFR 3851.4 the notice must be given by one of the following methods. Publication in a **newspaper** published nearest the claim for at least once a week for 90 days (13 weekly publications). If, upon the expiration of 90 days, after such notice, or upon the expiration of 180 days after the first newspaper publication of notice, the delinquent co-owner shall have failed to contribute the proportionate share of such expenditures of improvements, such interest in the claim by law passes to the co-owners who have made the expenditures or improvements.

Notice may also be given to a delinquent co-owner by certified mail **restricted delivery**, or by personal service. If a written Notice is given to the delinquent co-owner by **personal service**, the co-owner should have a witness to the delivery and the witness and co-owner must sign and submit a notarized affidavit explaining how, and when, the delivery of the written notice was made.

The Notice should identify the claim names and the BLM assigned serial numbers. More than one claim may be included in the notice. However, if the claims are not held by the same persons, separate notices must be given for each group held in common ownership.

One Notice may be given covering expenditures incurred for more than one assessment year. The Notice should specify the year, or years, for which contributions are requested. The amount expended should equal or exceed \$100 per claim in the year the co-owner failed to contribute.

This decision may be appealed to the Interior Board of Land Appeals, Office of the Secretary, in accordance with the regulations contained in 43 CFR, Part 4 and the enclosed Form 1842-1. If an appeal is taken, your notice of appeal must be filed in this office (at the above address) within 30 days from receipt of this decision. The appellant has the burden of showing that the decision appealed from is in error.

If you wish to file a petition pursuant to regulation 43 CFR 4.21 (58 FR 4939, January 19, 1993) or 43 CFR 2804.1 for a stay of the effectiveness of this decision during the time that your appeal is being reviewed by the Board, the petition for a stay must accompany your notice of appeal. A petition for a stay is required to show sufficient justification based on the standards listed below. Copies of the notice of appeal and petition for a stay **must** also be submitted to each party named in this decision and to the Interior Board of Land Appeals and to the appropriate Office of the Solicitor (see 43 CFR 4.413) at the same time the original documents are filed with this office. If you request a stay, you have the burden of proof to demonstrate that a stay should be granted.

Standards for Obtaining a Stay

Except as otherwise provided by law or other pertinent regulation, a petition for a stay of a decision pending appeal shall show sufficient justification based on the following standards:

- (1) The relative harm to the parties if the stay is granted or denied,
- (2) The likelihood of the appellant's success on the merits,
- (3) The likelihood of immediate and irreparable harm if the stay is not granted, and
- (4) Whether the public interest favors granting the stay.

If no appeal, or noncompliance, with the above occurs, this decision constitutes final administrative action of this Department as it affects the mining claims. No appeal, protest or petition for reconsideration will be entertained from this decision after the appeal period has expired. A refund of the \$180.00 paid for the amendments will be authorized when the appeal become final. Please allow six to eight weeks to process.

Please include your AMC serial number(s) on all correspondence. If additional information is required, please call Dorie Morrison at (602) 417-9355.

/s/ Ivy J. Garcia

Ivy J. Garcia
Supervisor, Lands and Minerals Operations

Enclosure

Is your RETURN ADDRESS completed on the reverse side?

SENDER:

- Complete items 1 and/or 2 for additional services.
- Complete items 3, 4a, and 4b.
- Print your name and address on the reverse of this form so that we can return this card to you.
- Attach this form to the front of the mailpiece, or on the back if space does not permit.
- Write "Return Receipt Requested" on the mailpiece below the article number.
- The Return Receipt will show to whom the article was delivered and the date delivered.

I also wish to receive the following services (for an extra fee):

1. Addressee's Address
2. Restricted Delivery

Consult postmaster for fee.

3. Article Addressed to:

George Levy
P.O. Box 234
Saddle River, NJ 07458
 (952.3) DDM AMC 67975

4a. Article Number
76415525

4b. Service Type

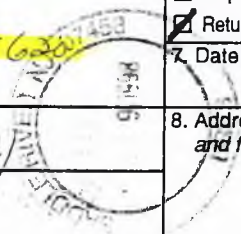
Registered Certified
 Express Mail Insured
 Return Receipt for Merchandise COD

7. Date of Delivery

5. Received By: (Print Name)
GEORGE M LEVY

8. Addressee's Address (Only if requested and fee is paid)

6. Signature: (Addressee or Agent)
X



Thank you for using Return Receipt Service.

Am 2/16/99

OFFICIAL COPIES /CF/ /SD READ/ /GROUP/ /SECTION/ /AUTHOR/

3800(952.3)DDM
A MC 67975
A MC 75620
A MC 103278
A MC 253698

FEB 16 1999

Mr. George M. Levy
P.O. Box 234
Saddle River, NJ 07458-0234

Dear Mr. Levy:

In response to your letter of January 12, 1999, regarding the status and ownership of the following mining claims:

AMC 67975 through 67983
AMC 75620 through 75637
AMC 103278
AMC 253698 through 253703

Your letter stated that the land was owned in fee by you and others, and requested information on the rightful claim holder based on the notification of December 17, 1998 send to Mr. Ralph Cartmell by the Bureau of Land Management (BLM).

The BLM records show Ralph Merle Cartmell, Manuel Hernandez, David Cartmell, and Martha E. Cartmell as the owners of the above listed mining claims located on the following described lands:

T. 17 S., R. 25 E., Gila & Salt River Meridian, Arizona
sec. 33, E $\frac{1}{2}$ SE $\frac{1}{4}$,
sec. 34, S $\frac{1}{2}$ NW $\frac{1}{4}$,
sec. 35, N $\frac{1}{2}$ S $\frac{1}{2}$.

T. 18 S., R. 25 E.,
sec. 3, NW $\frac{1}{4}$,
sec. 4, Lot 2, SW $\frac{1}{4}$ NE $\frac{1}{4}$, NW $\frac{1}{4}$, SE $\frac{1}{4}$,
sec. 5, Lots 10, 11, NW $\frac{1}{4}$,
sec. 6, NE $\frac{1}{4}$, SE $\frac{1}{4}$.

The BLM records show the subject mining claims located on private land patented under the Stock Raising Homestead Act of December 29, 1916, (43 U.S.C. 299) (SHRE). The minerals were reserved by the United States in Patent Numbers 799504, issued March 14, 1921; 814891, issued July 21, 1921; and 1021545, issued December 12, 1928.

No rights were obtained to any portion of the mining claims which overlap private land where no surface or minerals were reserved by the United States. Copies of the Master Title Plats showing the reservation of minerals in the SHRE patents, maps of the location of the mining claims, and Serial Register pages listing the claimants name and address are enclosed for reference.

If additional information is required, please call Dorie Morrison at (602) 417-9518.

Sincerely,

/s/ Ivy Garcia

Ivy Garcia
Supervisor, Lands and Minerals Operations

Enclosures

DMORRISON:snb:02/16/99:AMC 67975

George M. Levy
Box 234
Saddle River, NJ 07458-0234
Phone: 201-327-7089 Fax: 201-327-4055

RECEIVED
BUREAU OF
LAND MANAGEMENT
JAN 20 11 35 AM '99
STATE OF ARIZONA
PHOENIX, ARIZONA

January 12, 1999

Mary Jo Yoas
Supervisor, Lands and Mineral Operations
United States Department of the Interior
Bureau of Land Management
Arizona State Office
222 North central Avenue
Phoenix, AZ 85004-2203

Re: Photocopy enclosed

Ms. Mary Jo Yoas,

You will find enclosed, herewith, a photocopy of your letter dated December 17, 1998 as would regards mining claims AMC67975 through AMC 67983, AMC 103278, AMC 75620 through ACM 75637 and ACM 253698 through ACM 253703.

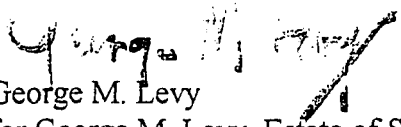
These claims are on lands owned in fee by myself and others.

I would like to ascertain who the rightful claim holder is based upon your notification to the individuals mentioned and also obtain a photocopy of the filings by the respective parties.

Are there any other claims know to you wherein the lands are owned by individuals and not that of Federal Lands or State Lands?

A prompt reply would be most appreciated. Thank you.

Very truly yours,


George M. Levy
for George M. Levy, Estate of Samuel Penn, Estate of Gus George, Arthur George and Cochise County land Bureau.

OFFICIAL COPIES /CF/ /SD READ/ /GROUP/ /SECTION/ /AUTHOR/

3800 (952.3) MJY
A MC 67975
A MC 75620
A MC 103278
A MC 253698

DEC 17 1998

Mr. Ralph M. Cartmell
P.O. BOX 146
Pearce, Arizona 85625

Dear Mr. Cartmell:

On August 21, 1998, you submitted a check in the amount of \$3,400 for payment of the 1999 Maintenance Fees on the following mining claims: A MC 67975 through A MC 67983, A MC 103278, A MC 75620 through A MC 75637, and A MC 253698 through A MC 253703.

On August 31, 1998, Willoughby & Evans, P.C., submitted a check in the amount of \$3,400 for payment of the 1999 Maintenance Fees on the same mining claims.

The Bureau of Land Management records show the following four individuals as the locators of record: Ralph Merle Cartmell, Manuel R. Hernandez, David Cartmell, and Martha E. Cartmell.

Please review your payment records and advise as to the appropriate action. If a refund of the duplicate payment is desired, the appropriate remitter must submit a written request to the address noted above.

If we do not receive a request for a refund, the cases will continue to reflect the duplicate payments.

A copy of this letter is being sent to the Law Offices of Willoughby & Evans, P.C. If additional information is needed, please contact me in writing or by telephone at (602) 417-9518.

Sincerely,

/s/ Mary Jo Yoas

Mary Jo Yoas
Supervisor, Lands and Minerals Operations

cc: Law Offices of Willoughby & Evans, P.C.
P.O. Box 790
Willcox, Arizona 85644

MJYOAS:ers:12/15/98:AMC67975

LAW OFFICES OF
WILLOUGHBY, EVANS, ALLRED & HOLLAND

STUART C. WILLOUGHBY (1923-1979)
J. R. EVANS III
CALVIN W. ALLRED
JAMES E. HOLLAND

220 SOUTH CURTIS AVENUE
P. O. BOX 790
WILLCOX, ARIZONA 85644
TELEPHONE [602] 384-2278

November 14, 1984

Bureau of Land Management
Arizona State Office
P. O. Box 16563
Phoenix, Arizona 85011

Re: H & E Claims 1-10
St. Frances Claims 1-20
San David Claims 1-30
San Ramon Claims 1-6
San Ignacio Claims 1-18
San Manuel Claims 1-25
San Raphael 1-14
Tungsten King 1

RECEIVED
B.L.M. AZ STATE OFFICE

NOV 19 1984

07.45 A.M.
PHOENIX, ARIZONA

Gentlemen:

You recently returned to this office the Mining Claim Annual Assessment Reminder which had been sent to you previously stating that it was not accompanied by the required assessment affidavit. If you will check your records you will find that the required assessment affidavit was sent to your office and received by your office on October 22, 1984. (See copy of the annual assessment affidavit which has been recorded in Cochise County and was sent to your office some weeks ago) This will cover only the H & E, St Frances and San David Claims.

The San Ramon, San Ignacio, San Manuel, San Raphael and Tungsten King claims were sold to the Santa Fe Mining Company of Albuquerque, New Mexico over a year ago. Any assessment affidavits required on those claims will have to be filed by the Santa Fe Mining Company.

I trust that this will clarify this issue and that you will find that the annual assessment affidavits have been filed with you in a timely fashion and this matter will be concluded.

Sincerely,

WILLOUGHBY, EVANS, ALLRED & HOLLAND


J. R. Evans

JRE/mat
Enc.

37970
74641
75620
118871
148289

180230
186435
189425
210996

on computer 4/8/85
009

January 14, 1980

Mr. H. H. Cartmell
P. O. Box 146
Pearce, Az 85625

Dear Mr. Cartmell:

This letter is to identify the serial numbers we have assigned to your mining claim location notices filed in this office on October 15, 1979.

<u>Serial Number</u>	<u>Name of Claim</u>
A MC 75620 thru A MC 75637	San Ignacio #1 thru #18

Please refer to the claim names and the serial numbers in any future correspondence.

This will also acknowledge receipt of your Affidavit of Labor Performed and Improvements Made for the above claims for the year 1978-1979.

A photocopy of your recorded Affidavit of Labor Performed or Notice of Intent to Hold for the 1979-1980 assessment year should be filed in this office on or before December 30, 1980. To be acceptable, the affidavit must show the work done during the period noon September 1, 1979 to noon September 1, 1980. No fee is required.

We will be processing a refund of \$5.00 as there is no fee for filing an Affidavit of Labor and Improvements Made.

Sincerely yours,

Theresa A. Carmack

Chief, Branch of Records
and Data Management

Enclosure:
Regulations 43 CFR 3833

BAhearn:sp

NOTICE!!

These documents have been scanned!

Do not place un-scanned documents beneath this notice!

Do not remove this notice from this file!

GPO Jacket No. 560-102
Print Order 61549
Rise Business Services, LLC
Job=AZ15 9/11/2019



Box Number= AZ15241



Claim Begin-End: AMC075620-AMC075637

3 Transfers



AZ15241-2

AMC075470-AMC078902

~~AMC 75620~~
~~AMC 67975~~
AMC 253698
AMC 103278

2016-14
Page 1
Requested By: Metro Title Agency Of Az - Tucson
Christine Rhodes - Recorder
Cochise County, AZ
08-15-2016 09:48 AM Recording Fee \$15.00

AMC 75620
AMC 67975

WHEN RECORDED, RETURN TO:

Snell & Wilmer L.L.P.
One South Church Avenue, Suite 1500
Tucson, Arizona 85701
Attn: Lowell Thomas

Exempt Pursuant to A.R.S. §11-1134(A)(6)

For Recorder's Use

MINING DEED
(With special warranties of possessory title)

For Ten Dollars (\$10.00) and other good and valuable consideration, the receipt and sufficiency of which is hereby acknowledged, **Ralph M. Cartmell, Vivian M. Cartmell, Martha E. Cartmell, and David W. Cartmell** (collectively, "**Grantors**"), do, subject to the paramount right and title of the United States of America and the limitations under the General Mining Law, hereby grant, sell and convey to **Commonwealth Silver and Gold Corp.**, an Arizona corporation ("**Grantee**"), those certain lode mining claims situated in the Pearce Mining District, Cochise County, Arizona, the names of which, the place of record of the location notices thereof in the official records of Cochise County and the serial numbers assigned by the Arizona State Office of the Bureau of Land Management, are set forth in Exhibit A attached hereto and made a part hereof (the "**Property**").

TOGETHER WITH any and all extralateral and other associated rights, tenements, hereditaments and appurtenances thereto belonging, or otherwise appertaining thereto.

SUBJECT TO:

1. The paramount title of the United States;
2. All existing roads, rights-of-way and easements of record in the office of the recorder of Cochise County, Arizona, and the Arizona State Office of the Bureau of Land Management; and
3. All leases, permits, approvals and other rights heretofore or hereafter granted by the United States in its administration of its paramount title.

EXCEPTING AND RESERVING HOWEVER, for themselves, their successors and assigns, as their joint property, a two percent (2%) non-participating royalty based on the Net Smelter Returns (as defined in Exhibit B, attached hereto) from the production of minerals from the Property (the "**Royalty**"). If the undivided interest in any mining claim conveyed herein by Grantors is less than one hundred percent (100%), the Royalty herein reserved shall be reduced so as to be proportional to the interest conveyed.

PHOENIX, ARIZONA

2017 APR -5 P 12:38

RECEIVED
PLM AZ STATE OFFICE

ENTERED INTO COMPUTER

7/19/17
1

For the same consideration, Grantors convey to Grantee, its successors and assigns, the Option to purchase one-half (1/2) of the Royalty (the "Royalty Option") consisting of one percent (1%) of the Net Smelter Returns. The exercise price under the Royalty Option shall be One Million Dollars (\$1,000,000.00). Grantee may exercise the Royalty Option by written notice(s) to the Royalty owners within 99 years after the date of this instrument.

Grantors hereby remake, for the benefit of Grantee, all of those representations and warranties of Grantors contained in that certain Mining Lease and Option to Purchase Agreement, dated January 25, 2011, by and between Grantors and Grantee, and Grantors further represent and warrant that the Property is free of monetary liens and encumbrances, but subject to all matters of record.

Grantor hereby binds itself and its successors to warrant and defend its possessory title, as against all acts of the Grantor herein and no other, subject to the matters set forth above.

IN WITNESS WHEREOF, Grantor has executed this Mining Deed on August 03, 2016 2016.

GRANTORS:

Ralph M. Cartmell
Ralph M. Cartmell

Vivian M. Cartmell
Vivian M. Cartmell

Martha E. Cartmell
Martha E. Cartmell

David W. Cartmell
David W. Cartmell

RECEIVED
BLM AZ STATE OFFICE
2017 APR - 5 P 12: 38
PHOENIX, ARIZONA



STATE OF ARIZONA)
) ss.
County of Cochise)

The foregoing instrument was acknowledged before me this August 03, 2016,
by Ralph M. Cartmell.

Mercedes Lee
Notary Public

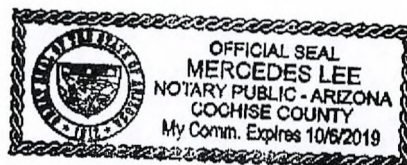
My Commission Expires:
10/06/2019

STATE OF ARIZONA)
) ss.
County of Cochise)

The foregoing instrument was acknowledged before me this August 03, 2016,
by Vivian M. Cartmell.

Mercedes Lee
Notary Public

My Commission Expires:
10/06/2019



STATE OF ARIZONA)
) ss.
County of Cochise)

The foregoing instrument was acknowledged before me this August 03, 2016,
by Martha E. Cartmell.


Mercedes Lee
Notary Public

My Commission Expires:
10/06/2019



RECEIVED
BLM AZ STATE OFFICE
2017 APR - 5 P 12: 37
PHOENIX, ARIZONA

STATE OF ARIZONA)
) ss.
County of Cochise)



The foregoing instrument was acknowledged before me this August 03, 2016,
by David W. Cartmell.

Mercedes Lee
Notary Public

My Commission Expires:

10/06/16

RECEIVED
BLM AZ STATE OFFICE
2011 APR -5 P 12:37
PHOENIX, ARIZONA

EXHIBIT A
Property Defined

The **Property** consists of the following described lode mining claims situated in the Pearce Mining District, in Sections 33, 34, 35 and 36, Township 17 South, Range 25 East, and Sections 3, 4, 5 and 6 of Township 18 South, Range 25 East, G&SR Mer., Cochise County, Arizona Cochise County, Arizona, the names of which, the place of record of the location notices thereof in the official records of Cochise County and the serial numbers assigned by the Arizona State Office of the Bureau of Land Management, are as follows:

Claim Name	Location Date	Cochise County Record	BLM Serial #
San Ignacio 1	10/30/1974	Book 983, Page 239 Amended, Book 1840, Page 396 Amended, Instrument 85-0714700	AMC75620
San Ignacio 2	10/30/1974	Book 983, Page 240 Amended, Book 1840, Page 398 Amended, Instrument 85-0714701	AMC75621
San Ignacio 3	10/30/1974	Book 983, Page 241 Amended, Book 1840, Page 400 Amended, Instrument 85-0714702	AMC75622
San Ignacio 4	10/30/1974	Book 983, Page 242 Amended, Book 1840, Page 402 Amended, Instrument 85-0714703	AMC75623
San Ignacio 5	10/30/1974	Book 983, Page 243 Amended, Book 1840, Page 404 Amended, Instrument 85-0714704	AMC75624
San Ignacio 6	10/30/1974	Book 983, Page 244 Amended, Book 1840, Page 406 Amended, Instrument 85-0714705	AMC75625
San Ignacio 7	10/30/1974	Book 983, Page 245 Amended, Book 1840, Page 408 Amended, Instrument 85-0714706	AMC75626
San Ignacio 8	10/30/1974	Book 983, Page 246 Amended, Book 1840, Page 410 Amended, Instrument 85-0714707	AMC75627
San Ignacio 9	10/30/1974	Book 983, Page 247 Amended, Book 1840, Page 412 Amended, Instrument 85-0714708	AMC75628
San Ignacio 10	10/30/1974	Book 983, Page 248 Amended, Book 1840, Page 414 Amended, Instrument 85-0714709	AMC75629
San Ignacio 11	10/30/1974	Book 983, Page 249 Amended, Book 1840, Page 416 Amended, Instrument 85-0714710	AMC75630

RECEIVED
BLM AZ STATE OFFICE
2011 APR - 5 P 12: 37
PHOENIX, ARIZONA

Claim Name	Location Date	Cochise County Record	BLM Serial #
San Ignacio 12	10/30/1974	Book 983, Page 250 Amended, Book 1840, Page 418 Amended, Instrument 85-0714711	AMC75631
San Ignacio 13	10/30/1974	Book 983, Page 251 Amended, Book 1840, Page 420 Amended, Instrument 85-0714712	AMC75632
San Ignacio 14	10/30/1974	Book 983, Page 252 Amended, Book 1840, Page 422 Amended, Instrument 85-0714713	AMC75633
San Ignacio 15	10/30/1974	Book 983, Page 253 Amended, Book 1840, Page 424 Amended, Instrument 85-0714714	AMC75634
San Ignacio 16	10/30/1974	Book 983, Page 254 Amended, Book 1840, Page 426 Amended, Instrument 85-0714715	AMC75635
San Ignacio 17	10/30/1974	Book 983, Page 255 Amended, Book 1840, Page 428 Amended, Instrument 85-0714716	AMC75636
San Ignacio 18	10/30/1974	Book 983, Page 256 Amended, Book 1840, Page 430 Amended, Instrument 85-0714717	AMC75637
Blue Jeep	3/8/1955	Book 119, Page 366 Amended, Book 817, Page 288 Amended, Book 839, Page 335 Amended, Book 1840, Page 378 Amended, Instrument 85-01714690	AMC67976
Blue Jeep 2	6/10/1965	Book 386, Page 195 Amended, Book 817, Page 291 Amended, Book 839, Page 337 Amended, Book 1840, Page 380 Amended, Instrument 85-01714691	AMC67977
Blue Jeep 3	6/10/1965	Book 386, Page 196 Amended, Book 817, Page 294 Amended, Book 839, Page 339 Amended, Book 1840, Page 382 Amended, Instrument 85-01714692	AMC67978
Blue Jeep 4	5/22/1965	Book 386, Page 197 Amended, Book 817, Page 297 Amended, Book 839, Page 341 Amended, Book 1840, Page 384 Amended, Instrument 85-01714693	AMC67979

PHOENIX, ARIZONA

6

2011 APR - 5 P 12: 37

RECEIVED
BLM AZ STATE OFFICE

Claim Name	Location Date	Cochise County Record	BLM Serial #
Blue Jeep 5	10/27/1972	Book 817, Page 300 Amended, Book 839, Page 343 Amended, Book 1840, Page 386 Amended, Instrument 85-01714694	AMC67980
Blue Jeep 6	10/27/1972	Book 817, Page 303 Amended, Book 839, Page 345 Amended, Book 1840, Page 388 Amended, Instrument 85-01714695	AMC67981
Blue Jeep 7	10/27/1972	Book 817, Page 306 Amended, Book 1840, Page 390 Amended, Instrument 85-01714696	AMC67982
Blue Jeep 8	10/27/1972	Book 817, Page 309 Amended, Book 1840, Page 392 Amended, Instrument 85-01714697	AMC67983
Blue Jeep 9	4/28/1980	Book 1418, Page 176 Amended, Book 1840, Page 394 Amended, Instrument 85-0174698	AMC103278
Brindle Steer	1/12/1955	Book 119, Page 414 Amended, Book 817, Page 312 Amended, Instrument 85-0174699	AMC67975
San Ramon 1	4/18/1986	Instrument 86-0510172	AMC253698
San Ramon 2	4/18/1986	Instrument 86-0510173	AMC253699
San Ramon 3	4/18/1986	Instrument 86-0510174	AMC253700
San Ramon 4	4/18/1986	Instrument 86-0510175	AMC253701
San Ramon 5	4/18/1986	Instrument 86-0510176	AMC253702
San Ramon 6	4/18/1986	Instrument 86-0510177	AMC253703

RECEIVED
BLM AZ STATE OFFICE
2011 APR - 5 P 12:36
PHOENIX, ARIZONA

CRG/34

EXHIBIT B
Net Smelter Returns Defined

The term "Net Smelter Return" is defined and Royalty payments based thereon will be paid in accordance with the following definitions and calculations:

- (a) Gross sales shall mean (i) the dollar amount of all sales of Minerals to third parties in arm's length transactions (ii) in the case of gold and silver (other than flotation or gravity concentrates) sold to affiliates or sold in non-arm's length transactions to third parties, the Fair Market Value of the gold and silver at the time of such sale, provided, however, that no such sales shall be made except as refined or unrefined bullion; and (iii) in the case of flotation or gravity concentrates sold to affiliates or sold in non-arm's length transactions to third parties, the Fair Market Value of the Refined Metal Content at the time of such sale.
- (b) Net Smelter Returns during any period shall mean Gross Sales (as herein defined) during such period less (i) actual costs of transportation (including freight, insurance, handling, port demurrage, delay and freighting expenses incurred by reason of or in the course of such transportation) from the Property to the point of sale, to the extent the same are borne by the shipper, (ii) smelting and/or further refining charges (including penalties and umpire assaying and sampling charges), to the extent the same are charged to the shipper by unrelated third parties; (iii) in the case of gold or silver sold to affiliates or sold in non-arm's length transactions to third parties as provided for in (a)(ii) and (a)(iii) hereinabove, said affiliates' or third parties' charge for smelting or further refining, said charges to be competitive with those charged by others for similar smelting or further refining, (iv) any taxes paid by the shipper on Gross Sales that are levied against severance, sale, and shipping of the gold or silver constituting Gross Sales, but only to the extent such taxes are not recouped as may be provided by laws imposing such taxes, and excluding any taxes on income. In computing Net Smelter Returns no deductions other than the above shall be allowed.
- (c) Market Value shall mean an amount equal to the Daily London P.M. Fix for gold or silver averaged for the calendar month previous to that in which the sale or deemed sale occurs.
- (d) Refined Metal Content, as used herein, shall mean the gold and/or silver metal content of the product were said content in fully refined form.
- (e) Smelting and/or Further Refining, as used herein, shall mean conventional smelting (in the case of gravity or flotation concentrates), conventional further refining (in the case of doré bullion) as well as unconventional types of processing used in lieu of said processes, but only to the extent said unconventional types of processing are used to treat gravity or flotation concentrates or doré bullion.

PHOENIX, ARIZONA
2017 APR - 5 P 12: 36
RECEIVED
BLM AZ STATE OFFICE

(f) The term Gross Sales shall include any sales realized through the utilization of futures contracts, forward sales, hedging contracts, advance gold sales or other similar transactions.

RECEIVED
DLM AZ STATE OFFICE
2017 APR - 5 P 12: 36
PHOENIX, ARIZONA

United States Department of the Interior
Bureau of Land Management
 DIV OF LANDS, MINRLS & ENERGY
 ONE N CENTRAL AVE
 PHOENIX, AZ 85004 -4427
 Phone: 602-417-9200

Receipt

No: 3801456

Transaction #: 3909041	
Date of Transaction: 04/05/2017	
CUSTOMER:	
	RALPH M CARTMELL PO BOX 146 PEARCE, AZ 85625-0146 US

LINE #	QTY	DESCRIPTION	REMARKS	UNIT PRICE	TOTAL
1	1.00	LOCATABLE MINERALS / MINING CLAIMS- NOT NEW-UNADJUD, ONE AUTH NO. ONLY / MINING CLAIM MONEY RECEIVED CASES: AMC75620/\$340.00	TRF (34)	- n/a -	340.00
TOTAL:					\$340.00

PAYMENT INFORMATION					
1	AMOUNT:	340.00	POSTMARKED:	N/A	
	TYPE:	CASH	RECEIVED:	04/05/2017	
	NAME:	COMMONWEALTH SILVER AND GOLD CORP 5210 E WILLIAMS CIRCLE SUITE 730 TUCSON AZ 85711 US			

REMARKS

This receipt was generated by the automated BLM Collections and Billing System and is a paper representation of a portion of the official electronic record contained therein.

RECEIVED
BUREAU OF
LAND MANAGEMENT

ARIZONA
STATE OFFICE
PHOENIX, ARIZONA

MAR 23 9 48 AM '95

When recorded return to:
WILLOUGHBY & EVANS
P. O. Box 790
Willcox, AZ 85644

QUITCLAIM DEED

Deed made the 15th day of March, 1995, by L. E. HARRIS, a single man, of 1129 14th Street, City of Douglas, County of Cochise, State of Arizona, herein referred to as transferor, to DAVID CARTMELL, a single man, and MARTHA E. CARTMELL, a single woman, of P. O. Box 146, City of Pearce, County of Cochise, State of Arizona, herein referred to as transferee.

In consideration of \$10.00, and other good and valuable consideration, receipt of which is acknowledged, transferor quitclaims to transferee, his heirs and assigns, that certain unpatented lode mining claim or as the case may be in Pearce Mining District, County of Cochise, State of Arizona, known as the Unpatented Mining Claim, as follows:

See Exhibit "A", attached hereto and incorporated herein by reference.

Together with all dips, spurs, and angles, and also all metals, ores, gold and silver-bearing quartz, rock and earth therein).

Together with all dumps, fixtures, improvements, rights, privileges and appurtenances belonging or in any way appertaining thereto.

TO HAVE AND TO HOLD all and singular, the land, appurtenances, and privileges, unto transferee and his heirs and assigns forever.

IN WITNESS WHEREOF, transferor has executed this deed at 15th the day and year first above written.

EXEMPT under A.R.S.
Sec. 42-1614 A(6);

X L. E. Harris
L. E. Harris Transferor

STATE OF ARIZONA)
County of Cochise) ss.

The foregoing instrument was acknowledged before me this 15TH day of MARCH, 1995, by L. E. Harris.

OFFICIAL SEAL
IRENE J. GARCIA
Notary Public - Arizona
COCHISE COUNTY
My Comm. Expires July 2, 1997

Irene J. Garcia
Notary Public

My Commission Expires:
07-02-97

ENTERED IN COMPUTER
3/25/98 *mx*

EXHIBIT "A"

RECEIVED
BUREAU OF
LAND MANAGEMENT
Mar 23 9 48 AM '99
ARIZONA
STATE OFFICE
PHOENIX, ARIZONA

UNPATENTED MINING CLAIMS

Name of Claim	Location Notice Recorded		BLM Serial Number
	Book	Page	
RINDLE STEER	119	404	
RINDLE STEER (AMENDED)	817	312	AMC 67975 -
LUE JEEP	119	366	AMC 67975
LUE JEEP (AMENDED)	817	285	AMC 67976 -
LUE JEEP (AMENDED)	839	335	AMC 67976
LUE JEEP #2	386	195	AMC 67976
LUE JEEP (AMENDED)	817	291	AMC 67977 -
LUE JEEP (AMENDED)	839	337	AMC 67977
LUE JEEP #3	306	196	AMC 67977
LUE JEEP (AMENDED)	817	294	AMC 67978 -
LUE JEEP (AMENDED)	839	339	AMC 67978
LUE JEEP #4	386	197	AMC 67978
LUE JEEP (AMENDED)	817	297	AMC 67979 -
LUE JEEP (AMENDED)	839	341	AMC 67979
LUE JEEP #5	817	300	AMC 67979
LUE JEEP #5 (AMENDED)	839	343	AMC 67980 -
LUE JEEP #6	817	303	AMC 67980
LUE JEEP #6 (AMENDED)	839	345	AMC 67981 -
LUE JEEP #7	817	306	AMC 67981
LUE JEEP #8	817	309	AMC 67982 -
LUE JEEP #9	1418	176	AMC 67983 -
			AMC103278 -

located in section 35, Township 17 South, Range 25 East, Cochise County, Arizona.

UNITED STATES
DEPARTMENT OF THE INTERIOR
BUREAU OF LAND MANAGEMENT

RECEIPT AND ACCOUNTING ADVICE

NO. 2388817 04

ST/AZ

03/23/98

Subject: TRANSFER OF INTEREST (38)

2 20 12

190.00

Applicant:

RALPH M CARTMELL
BOX 146
PEARCE AZ 85625

Remitter: SAME - CHECK #8020
826-3564

Assignor:

LEASE MANAGEMENT DATA NEW UPDATE PAYMENT

ORIGINAL SERIAL NO.	ASG.	TYPE	ST.	CTY.	FUND SYMBOL	ACRES/UNITS	RATE
AMC 67975, ET AL							

AMOUNT	ANV. DATE	EXP. DATE	BILL CYC.	S/C	DISTRICT	NEXT BILL	MISC. DATA	U of M	ACTUAL UNITS

ASSIGNMENT SERIAL NO.	ASG.	TYPE	ST.	CTY.	FUND SYMBOL	ACRES/UNITS	RATE

AMOUNT	ANV. DATE	EXP. DATE	BILL CYC.	S/C	DISTRICT	NEXT BILL	MISC. DATA	U of M	ACTUAL UNITS

APPLY REMITTANCE

ACTION	FUND SYMBOL	CTY.	AMOUNT
FILING FEE			
RENTAL			
UNEARNED			
REFUND			5.00
TOTAL			
AMOUNT DUE			

Remarks:

Overpayment

BY:

Mary B Hyde

DATE:

3/26/98

FOR MMS USE ONLY

BILLEE NUMBER	FOREST REFUGE
OCS SECTION CODE	

- Lease in Escrow?
- KGS? Of Interest?
- Auto Escalates? Operating Rights?
- Auto Renew? Operator
- Bond Filed?

ATTORNEY AT LAW, P.C.
129 NACO HIGHWAY
P O BOX 4340
BISBEE, ARIZONA 85803
160214323791

1 SUPERIOR COURT OF ARIZONA

2 COUNTY OF COCHISE

RECEIVED
BUREAU OF
LAND MANAGEMENT
MAR 23 9 48 AM '98
ARIZONA
STATE OFFICE
PHOENIX, ARIZONA

3
4 In the Matter of the Estate
5 of
6 HARVEY HERMAN CARTMELL,
7 Deceased.
8

No. P-14920

ORDER SETTLING FIRST AND FINAL
ACCOUNT AND REPORT AND
DECREE OF DISTRIBUTION

9 The First and Final Account and Report and Petition for
10 Distribution of RALPH MERLE CARTMELL, Personal Representative,
11 having been filed and coming on regularly for hearing, pursuant
12 to notice, and having been duly heard and considered by the Court;

13 IT IS ORDERED, ADJUDGED AND DECREED:

- 14 1. The First and Final Account and Report of the Per-
15 sonal Representative is settled, allowed and approved.
- 16 2. The attorneys for the Personal Representative, JAMES
17 B. GREENWOOD and DAVID P. FLANNIGAN, are allowed a fee of \$3,600.00
18 and the Personal Representative is authorized and directed to pay
19 the same.
- 20 3. The assets of decedent's estate on hand and avail-
21 able for distribution, after payment of attorneys' fees as
22 aforesaid and accrued costs and costs of closing, are hereby
23 ordered to be distributed in accordance with the Last Will and
24 Testament of decedent, to the following named person and in
25 the following manner, to-wit:

26 . . .

ENTERED IN COMPUTER
3/25/98 MJA

1
2
3
4
5
6
7
8
9
10
11
12
13
14
15
16
17
18
19
20
21
22
23
24
25
26

To RALPH MERLE CARTMELL, all of the
property particularly described on
Exhibit "A" hereunto annexed.

4. Any property discovered after the date of this
Decree which belonged to the Decedent or in which he had an
interest at the time of his death shall be distributed to the
person entitled thereto in accordance with the Last Will and
Testament of Decedent on file herein.

5. The Personal Representative is authorized and
directed to forthwith proceed with distribution in accordance
with the foregoing directives and, upon due proof thereof
being made to the Court to submit his order for discharge to
the Court for its approval.

DONE IN OPEN COURT this 12th day of May, 1986.

Richard A. Winkler
Judge of the Superior Court

ADDRESS OF DISTRIBUTEE:
RALPH MERLE CARTMELL
P. O. Box 146
Pearce, Arizona 85625

ATTORNEY AT LAW, P.C.
129 NACO HIGHWAY
P.O. BOX 4340
BISBEE, ARIZONA 85803
(602) 432-5791

RECEIVED
BUREAU OF
LAND MANAGEMENT
MAR 23 9 48 AM '86
ARIZONA
STATE OFFICE
PHOENIX, ARIZONA

2. Decedent's undivided interests in the following described unpatented lode mining claims situate in Cochise County, State of Arizona, to-wit:

Undivided 22.22% interest in:

Brindle Steer; BLM Serial No.
AMC67975

Blue Jeep 1-8, inclusive, BLM
Serial Nos. AMC67976-67983,
inclusive

Blue Jeep 9, BLM Serial No.
AMC 103278

Undivided one-third (1/3) interest
in:

ARIZONA
STATE OFFICE
PHOENIX, ARIZONA

MAR 23 9 48 AM '98

RECEIVED
BUREAU OF
LAND MANAGEMENT

San Ignacio 1-18, inclusive,
BLM Serial No. AMC 75620-
75637, inclusive

EXHIBIT "A"

RECEIVED
BUREAU OF
LAND MANAGEMENT
MAR 23 9 48 AM '99
ARIZONA
STATE OFFICE
PHOENIX, ARIZONA

UNPATENTED MINING CLAIMS

Name of Claim	Location Notice Recorded		BLM Serial Number
	Book	Page	
BRINDLE STEER	119	404	
BRINDLE STEER (AMENDED)	817	312	AMC 67975 -
BLUE JEEP	119	366	AMC 67975
BLUE JEEP (AMENDED)	817	285	AMC 67976 -
BLUE JEEP (AMENDED)	839	335	AMC 67976
BLUE JEEP #2	386	195	AMC 67976
BLUE JEEP (AMENDED)	817	291	AMC 67977 -
BLUE JEEP (AMENDED)	839	337	AMC 67977
BLUE JEEP #3	386	196	AMC 67977
BLUE JEEP (AMENDED)	817	294	AMC 67978 -
BLUE JEEP (AMENDED)	839	339	AMC 67978
BLUE JEEP #4	386	197	AMC 67978
BLUE JEEP (AMENDED)	817	297	AMC 67979 -
BLUE JEEP (AMENDED)	839	341	AMC 67979
BLUE JEEP #5	817	300	AMC 67979
BLUE JEEP #5 (AMENDED)	839	343	AMC 67980 -
BLUE JEEP #6	817	303	AMC 67980
BLUE JEEP #6 (AMENDED)	839	345	AMC 67981 -
BLUE JEEP #7	817	306	AMC 67981
BLUE JEEP #8	817	309	AMC 67982
BLUE JEEP #9	1418	176	AMC 67983
			AMC103278

located in section 35, Township 17 South, Range 25 East, Cochise County, Arizona.

UNITED STATES
DEPARTMENT OF THE INTERIOR
BUREAU OF LAND MANAGEMENT

RECEIPT AND ACCOUNTING ADVICE

NO. 2388817

ST/AZ

03/23/99

Subject: TRANSFER OF INTEREST (38)

2 20 12

190.00

Applicant:

RALPH M CARTMELL
BOX 146
PEARCE AZ 85625

Remitter: SAME - CHECK #8020
826-3564

Assignor:

LEASE MANAGEMENT DATA NEW UPDATE PAYMENT

ORIGINAL SERIAL NO.	ASG.	TYPE	ST.	CTY.	FUND SYMBOL	ACRES/UNITS	RATE
AME 6/975, 15Y DL							

AMOUNT	ANV. DATE	EXP. DATE	BILL CYC.	S/C	DISTRICT	NEXT BILL	MISC. DATA	U of M	ACTUAL UNITS

ASSIGNMENT SERIAL NO.	ASG.	TYPE	ST.	CTY.	FUND SYMBOL	ACRES/UNITS	RATE

AMOUNT	ANV. DATE	EXP. DATE	BILL CYC.	S/C	DISTRICT	NEXT BILL	MISC. DATA	U of M	ACTUAL UNITS

APPLY REMITTANCE

ACTION	FUND SYMBOL	CTY.	AMOUNT
FILING FEE			
RENTAL			
UNEARNED			
REFUND			5.00
TOTAL			
AMOUNT DUE			

Remarks:

Overpayment

BY:

James B. Hyde

DATE:

3/25/99

FOR MMS USE ONLY

- Lease in Escrow?
- KGS? Of Interest?
- Auto Escalates? Operating Rights?
- Auto Renew? Operator
- Bond Filed?

BILLEE NUMBER	FOREST REFUGE
OCS SECTION CODE	

NOTICE!!

These documents have been scanned!

Do not place un-scanned documents beneath this notice!

Do not remove this notice from this file!

GPO Jacket No. 560-102
Print Order 61549
Rise Business Services, LLC
Job=AZ15 9/11/2019



Box Number= AZ15241



Claim Begin-End: AMC075620-AMC075637

4 Annual Filings



AZ15241-2

AMC075470-AMC078902

August 23, 2017

United States Department of Interior
BUREAU OF LAND MANAGEMENT
Arizona State Office
Records Section
1 N. Central, Ste. #800
Phoenix, AZ 85004

67975
103278
~~75620~~
253698

PHOENIX, ARIZONA

2018 AUG 29 P 12:13

RECEIVED
BLM ARIZONA STATE OFFICE

404924
394692
405744

413975
364081

NOTICE OF INTENT TO HOLD
Commonwealth Silver & Gold Corporation

445088

To Whom It May Concern:

Commonwealth Silver & Gold Corp., authorized to do business in the State of Arizona has complied with the Final Rule as published in the Federal Register which implements provisions of the Interior Department and the related agencies' Consolidated Appropriations Act, 2012 (the FY 2012 Act), Pub. L. No. 112-74, 125 Stat. 786, enacted on December 23, 2011, amending the Omnibus Budget Reconciliation Act of 1993 (30 U.S.C 28f) which had established an initial and maintenance fee payment for all lode and placer mining claims and mill sites and tunnel sites on a per-claim basis.

In accordance with Sec. 430 of the FY 2012 Act, the maintenance fee payment for placer mining claims has been calculated based on the total acreage in the claim. The maintenance fee for lode claims, mill sites and tunnel sites continues to be \$155.00 per claim or site.

This will serve as notice that **Commonwealth Silver & Gold Corp.**, whose address for purposes of this filing is **5210 E. Williams Circle, #730, Tucson, Arizona, 85711**, intends to hold the mining claims and/or mill sites as described in **Exhibit "A"** hereto for the assessment years 2018/2019, by payment of the annual claim maintenance fee of \$155.00 per claim or mill site. Payment of \$23,715.00 is made herewith for such assessment year for each of the unpatented lode claims and mill sites. The name, serial number, book and page or index number of the recording of the location notices are in the official records of Cochise County, Arizona, which are set forth in Exhibit "A" attached hereto and by this reference incorporated herein.

Sincerely,

Richard D. Darling
Agent for Commonwealth Silver & Gold Corp.

4251998

ENTERED
SEP 05 2018
BY: Ram

Commonwealth Silver and Gold Corp. Unpatented Mining claims

Exhibit A

Page 1

Claim Name AMC Number Recording Information Location Date

J-Rod #1 - 12 claims

Located in Section 5, Township 18 South, Range 25 East, Gila & Salt River Meridian,
Cochise County, AZ

J-ROD-1	404924	2010-24861	10/26/2010
J-ROD-2	404925	2010-24862	10/26/2010
J-ROD-3	404926	2010-24863	10/26/2010
J-ROD-4	404927	2010-24864	10/26/2010
J-ROD-5	404928	2010-24865	10/26/2010
J-ROD-6	404929	2010-24866	10/26/2010
J-ROD-7	404930	2010-24867	10/26/2010
J-ROD-8	404931	2010-24868	10/26/2010
J-ROD-9	404932	2010-24869	10/26/2010
J-ROD-10	404933	2010-24870	10/26/2010
J-ROD-11	394700	2008-24088	9/1/2008
J-ROD-12	394698	2008-24086	9/1/2008

CWSG #1-95 claims (not inclusive), 77 claims

Located in Sections 1,2,4,5,6,7,8 and 12, Township 18 South Range 25 East Gila & Salt River
Meridian, Cochise County, AZ

CWSG #1	405744	2011-04289	2/11/2011
CWSG #2	405745	2011-04290	2/11/2011
CWSG #3	405746	2011-04291	2/11/2011
CWSG #4	405747	2011-04292	2/11/2011
CWSG #5	405748	2011-04293	2/11/2011
CWSG #6	405749	2011-04294	2/11/2011
CWSG #7	405750	2011-04295	2/11/2011
CWSG #8	405751	2011-04296	2/11/2011
CWSG #9	405752	2011-04297	2/11/2011
CWSG #10	405753	2011-04298	2/11/2011
CWSG #11	405754	2011-04299	2/11/2011
CWSG #12	405755	2011-04300	2/11/2011
CWSG #13	405756	2011-04301	2/11/2011
CWSG #14	405757	2011-04302	2/11/2011
CWSG #15	405758	2011-04303	2/11/2011
CWSG #16	405759	2011-04304	2/11/2011
CWSG #17	405760	2011-04305	2/11/2011
CWSG #18	405761	2011-04306	2/11/2011
CWSG #19	405762	2011-04307	2/11/2011
CWSG #20	405763	2011-04308	2/11/2011
CWSG #21	405764	2011-04309	2/11/2011
CWSG #22	405765	2011-04310	2/11/2011
CWSG #23	405766	2011-04311	2/11/2011

RECEIVED
 BLM AZ STATE OFFICE
 2010 AUG 29 P 12:13
 PHOTOGRAPHY
 PHOTODUPLICATIONS

Exhibit A

Page 2

CWSG #24	405767	2011-04312	2/11/2011
CWSG #25	405768	2011-04313	2/11/2011
CWSG #26	405769	2011-04314	2/11/2011
CWSG #27	405770	2011-04315	12/28/2010
CWSG #28	405771	2011-04316	12/28/2010
CWSG #29	405772	2011-04317	12/28/2010
CWSG #30	405773	2011-04318	12/28/2010
CWSG #31	405774	2011-04319	12/28/2010
CWSG #32	405775	2011-04320	12/28/2010
CWSG #33	405776	2011-04321	12/28/2010
CWSG #34	405777	2011-04322	12/28/2010
CWSG #35	405778	2011-04323	12/28/2010
CWSG #38	405779	2011-04324	12/28/2010
CWSG #39	405780	2011-04325	12/28/2010
CWSG #50	405781	2011-04326	1/6/2011
CWSG #51	405782	2011-04327	1/6/2011
CWSG #52	405783	2011-04328	1/6/2011
CWSG #53	405784	2011-04329	1/6/2011
CWSG #54	405785	2011-04330	1/6/2011
CWSG #55	405786	2011-04331	1/6/2011
CWSG #56	405787	2011-04332	1/6/2011
CWSG #57	405788	2011-04333	1/6/2011
CWSG #58	405789	2011-04334	1/6/2011
CWSG #59	405790	2011-04335	1/6/2011
CWSG #66	405791	2011-04336	2/4/2011
CWSG #67	405792	2011-04337	2/4/2011
CWSG #68	405793	2011-04338	2/4/2011
CWSG #69	405794	2011-04339	2/4/2011
CWSG #70	405795	2011-04340	2/4/2011
CWSG #71	405796	2011-04341	2/4/2011
CWSG #72	405797	2011-04342	2/4/2011
CWSG #73	405798	2011-04343	2/4/2011
CWSG #74	405799	2011-04344	2/4/2011
CWSG #75	405800	2011-04345	2/4/2011
CWSG #76	405801	2011-04346	2/9/2011
CWSG #77	405802	2011-04347	2/9/2011
CWSG #78	405803	2011-04348	2/10/2011
CWSG #79	405804	2011-04349	2/10/2011
CWSG #80	405805	2011-04350	2/10/2011
CWSG #81	405806	2011-04351	2/10/2011
CWSG #82	405807	2011-04352	2/10/2011
CWSG #83	405808	2011-04353	2/10/2011
CWSG #84	405809	2011-04354	2/10/2011
CWSG #85	405810	2011-04355	2/9/2011

RECEIVED
BLM AZ STATE OFFICE
2011 AUG 29 P 12:13

Commonwealth Silver and Gold Corp. Unpatented Mining claims

Exhibit A

Page 3

CWSG #86	405811	2011-04356	2/4/2011
CWSG #87	405812	2011-04357	2/4/2011
CWSG #88	405813	2011-04358	2/4/2011
CWSG #89	405814	2011-04359	2/4/2011
CWSG #90	405815	2011-04360	2/4/2011
CWSG #91	405816	2011-04361	2/4/2011
CWSG #92	405817	2011-04362	2/9/2011
CWSG #93	405818	2011-04363	2/9/2011
CWSG #94	405819	2011-04364	2/9/2011
CWSG #95	405820	2011-04365	2/9/2011

CWSG #100 & 101

Located in Section 9, Township 19 South Range 25 East Gila & Salt River Meridian

Cochise County, Arizona

CWSG #100	413975	1/18/2012
CWSG #101	413976	1/18/2012

Lyle 1 et al claims 10 claims

Sections 4 & 5, Township 18 South, Range 25 East, Gila & Salt River Meridian,

Cochise County, AZ

Claim Name	AMC Number	County Recording Information	Location Date
Lyle-1	364081	2005-00377	12/11/2004
Lyle-2	364082	2005-00378	12/11/2004
Pan-8	364083	2005-00379	12/11/2004
Pan-9	364084	2005-00380	12/11/2004
Pan-10	364085	2005-00381	12/11/2004
Pan-11	364086	2005-00382	12/11/2004
Pan-12	364087	2005-00383	12/11/2004
Pan-13	364088	2005-00384	12/11/2004
Pan-14	364089	2005-00385	12/11/2004
Pan-15	364090	2005-00386	12/11/2004

2018 AUG 29 P 12: 13

**RECEIVED
BLM AZ STATE OFFICE**

Brindle Steer et al claims - 10 claims

Sections 35, Township 18 South, Range 25 East, Gila & Salt River Meridian,

Cochise County, AZ

Brindle Steer	67975	Bk 119 Pg 414	1/12/1955
Brindle Steer (Amended)		Bk 817 Pg 312	
Brindle Steer (Amended)			
Brindle Steer (Amended)		85-0714699	
Blue Jeep	67976	Bk 119 Pg 366	3/8/1955
Blue Jeep (Amended)		Bk 817 Pg 288	
Blue Jeep (Amended)		Bk 839 Pg 335	
Blue Jeep (Amended)		Bk 1840 Pg 378	
Blue Jeep (Amended)		85-01714690	

Commonwealth Silver and Gold Corp. Unpatented Mining claims

Exhibit A

Page 4

Blue Jeep #2	67977	Bk 386 Pg 195	6/10/1965
Blue Jeep #2 (Amended)		Bk 817 Pg 291	
Blue Jeep #2 (Amended)		Bk 839 Pg 337	
Blue Jeep #2 (Amended)		Bk 1840 Pg 380	
Blue Jeep #2 (Amended)		85-01714691	
Blue Jeep #3	67978	Bk 386 Pg 196	6/10/1965
Blue Jeep # 3 (Amended)		Bk 817 Pg 294	
Blue Jeep #3 (Amended)		Bk 839 Pg 339	
Blue Jeep #3 (Amended)		Bk 1840 Pg 382	
Blue Jeep #3 (Amended)		85-01714692	
Blue Jeep #4	67979	Bk 386 Pg 197	5/22/1965
Blue Jeep #4 (Amended)		Bk 817 Pg 297	
Blue Jeep #4 (Amended)		Bk 839 Pg 341	
Blue Jeep #4 (Amended)		Bk 1840 Pg 384	
Blue Jeep #4 (Amended)		85-01714693	
Blue Jeep #5	67980	Bk 817 Pg 300	10/27/1972
Blue Jeep #5 (Amended)		Bk 839 Pg 343	
Blue Jeep #5 (Amended)		Bk 1840 Pg 386	
Blue Jeep #5 (Amended)		85-01714694	
Blue Jeep #6	67981	Bk 817 Pg 303	10/27/1972
Blue Jeep #6 (Amended)		Bk 839 Pg 345	
Blue Jeep #6 (Amended)		Bk 1840 Pg 388	
Blue Jeep #6 (Amended)		85-01714695	
Blue Jeep # 7	67982	Bk 817 Pg 306	10/27/1972
Blue Jeep #7 (Amended)		Bk 1840 Pg 390	
Blue Jeep #7 (Amended)		85-01714696	
Blue Jeep #8	67983	Bk 817 Pg 309	10/27/1972
Blue Jeep #8 (Amended)		Bk 1840 Pg 392	
Blue Jeep #8 (Amended)		85-01714697	
Blue Jeep #9	103278	Bk 1418 Pg 176	4/28/1980
Blue Jeep #9 (Amended)		Bk 1840 Pg 394	
Blue Jeep #9 (Amended)		85-0714698	

San Ignacio #1 - 18 claims

Sections 33 and 34, Township 17 South Range 25 East, Gila & Salt River Meridian,
Cochise County, Arizona

San Ignacio #1	75620	Bk 983 Pg 239	10/30/1974
San Ignacio #1 (Amended)		Bk 1840 Pg 396	
San Ignacio #1 (Amended)		85-0714700	
San Ignacio #2	75621	Bk 983 Pg 240	10/30/1974
San Ignacio #2 (Amended)		Bk 1840 Pg 398	
San Ignacio #2 (Amended)		85-0714701	
San Ignacio #3	75622	Bk 983 Pg 241	10/30/1974
San Ignacio #3 (Amended)		Bk 1840 Pg 400	

PHOENIX, ARIZONA

2018 AUG 29 P 12:13

RECEIVED
BLM AZ STATE OFFICE

Commonwealth Silver and Gold Corp. Unpatented Mining claims

Exhibit A

Page 5

San Ignacio #3 (Amended)		85-0714702	
San Ignacio #4	75623	Bk 983 Pg 242	10/30/1974
San Ignacio #4 (Amended)		Bk 1840 Pg 402	
San Ignacio #4 (Amended)		85-0714703	
San Ignacio #5	75624	Bk 983 Pg 243	10/30/1974
San Ignacio #5 (Amended)		Bk 1840 Pg 404	
San Ignacio #5 (Amended)		85-0714704	
San Ignacio #6	75625	Bk 983 Pg 244	10/30/1974
San Ignacio #6 (Amended)		Bk 1840 Pg 406	
San Ignacio #6 (Amended)		85-0714705	
San Ignacio #7	75626	Bk 983 Pg 245	10/30/1974
San Ignacio #7 (Amended)		Bk 1840 Pg 408	
San Ignacio #7 (Amended)		85-0714706	
San Ignacio #8	75627	Bk 983 Pg 246	10/30/1974
San Ignacio #8 (Amended)		Bk 1840 Pg 410	
San Ignacio #8 (Amended)		85-0714707	
San Ignacio #9	75628	Bk 983 Pg 247	10/30/1974
San Ignacio #9 (Amended)		Bk 1840 Pg 412	
San Ignacio #9 (Amended)		85-0714708	
San Ignacio #10	75629	Bk 983 Pg 248	10/30/1974
San Ignacio #10 (Amended)		Bk 1840 Pg 414	
San Ignacio #10 (Amended)		85-0714709	
San Ignacio #11	75630	Bk 983 Pg 249	10/30/1974
San Ignacio #11 (Amended)		Bk 1840 Pg 416	
San Ignacio #11 (Amended)		85-0714710	
San Ignacio #12	75631	Bk 983 Pg 250	10/30/1974
San Ignacio #12 (Amended)		Bk 1840 Pg 418	
San Ignacio #12 (Amended)		85-0714711	
San Ignacio #13	75632	Bk 983 Pg 251	10/30/1974
San Ignacio #13 (Amended)		Bk 1840 Pg 420	
San Ignacio #13 (Amended)		85-0714712	
San Ignacio #14	75633	Bk 983 Pg 252	10/30/1974
San Ignacio #14 (Amended)		Bk 1840 Pg 422	
San Ignacio #14 (Amended)		85-0714713	
San Ignacio #15	75634	Bk 983 Pg 253	10/30/1974
San Ignacio #15 (Amended)		Bk 1840 Pg 424	
San Ignacio #15 (Amended)		85-0714714	
San Ignacio #16	75635	Bk 983 Pg 254	10/30/1974
San Ignacio #16 (Amended)		Bk 1840 Pg 426	
San Ignacio #16 (Amended)		85-0714715	
San Ignacio #17	75636	Bk 983 Pg 255	10/30/1974

PHOENIX, ARIZONA

2010 AUG 29 P 12:13

RECEIVED
BLM AZ STATE OFFICE

Exhibit A

San Ignacio #17 (Amended)		Bk 1840 Pg 428
San Ignacio #18	75637	Bk 983 Pg 256 10/30/1974
San Ignacio #18 (Amended)		Bk 1840 Pg 430
San Ignacio #18 (Amended)		85-0714717

San Ramon #1 - 6 claims

Sections 5 and 6, Township 18 South Range 25 East, Gila & Salt River Meridian,
Cochise County, Arizona

San Ramon #1	253698	86-0510172	4/18/1986
San Ramon #2	253699	86-0510173	4/18/1986
San Ramon #3	253700	86-0510174	4/18/1986
San Ramon #4	253701	86-0510175	4/18/1986
San Ramon #5	253702	86-0510176	4/18/1986
San Ramon #6	253703	86-0510177	4/18/1986

CWSG #102-#119

Sections 6 and 7, Township 18 South Range 25 East, Gila & Salt River Meridian,

CWSG #102	445088	2017-14489	7/14/2017
CWSG #103	445089	2017-14490	7/14/2017
CWSG #104	445090	2017-11491	7/14/2017
CWSG #105	445091	2017-11492	7/14/2017
CWSG #106	445092	2017-11493	7/14/2017
CWSG #107	445093	2017-11494	7/14/2017
CWSG #108	445094	2017-11495	7/14/2017
CWSG #109	445095	2017-11496	7/14/2017
CWSG #110	445096	2017-11497	7/14/2017
CWSG #111	445097	2017-11498	7/14/2017
CWSG #112	445098	2017-11499	7/14/2017
CWSG #113	445099	2017-11500	7/14/2017
CWSG #114	445100	2017-11501	7/14/2017
CWSG #115	445101	2017-11502	7/14/2017
CWSG #116	445102	2017-11503	7/14/2017
CWSG #117	445103	2017-11504	7/14/2017
CWSG #118	445104	2017-11505	7/14/2017
CWSG #119	445105	2017-11506	7/14/2017

PHOENIX, ARIZONA

2018 AUG 29 P 12:14

RECEIVED
BLM AZ STATE OFFICE



FedEx Express *Package US Airbill*

FedEx Tracking Number **8120 8161 1404**

1 From
 Date *8/29/18*
 Sender's Name *Blake M. White* Phone *602-992-1167*
 Company *Phoenix Police Dept*
 Address *5210 E McDowell Ave, Suite 100*
 City *Phoenix* State *AZ* ZIP *85004*

2 Your Internal Billing Reference

3 To
 Recipient's Name *Blake M. White* Phone *602-992-1167*
 Company *P.L.M.*
 Address *5210 E McDowell Ave, Suite 100*
 City *Phoenix* State *AZ* ZIP *85004*

Hold Weekday
 FedEx location address REQUIRED. NOT available for FedEx First Overnight.

Hold Saturday
 FedEx location address REQUIRED. Available only for FedEx Priority Overnight and FedEx 2Day to select cities.



8120 8161 1404

FedEx TRACKING 8120 8161 1404
XH ZSYA

WED - 29 AUG AA
STANDARD OVERNIGHT
DSR
85004
AZ-US
PHX



FD 314300 20AUG10 TUSA 553C1/3309/0C0A
Next Business Day

- FedEx First Overnight**
Earliest next business day delivery to select locations. Friday deliveries will be delivered on Monday unless Saturday Delivery is selected.
- FedEx Priority Overnight**
Next business day delivery. Friday deliveries will be delivered on Monday unless Saturday Delivery is selected.
- FedEx Standard Overnight**
Next business day delivery. Saturday Delivery NOT available.
- FedEx 2Day**
Second business day delivery. Friday deliveries will be delivered on Monday unless Saturday Delivery is selected.
- FedEx Express Saver**
Third business day delivery. Saturday Delivery NOT available.

5 Packaging *Declared value limit \$500

FedEx Envelope* **FedEx Box** **FedEx Tube** **Other**

6 Special Handling

Saturday Delivery
NOT available for FedEx First Overnight.

No Signature Required
Packages may be left unattended unless a signature is required for delivery.

Does this shipment contain dangerous goods?
 Yes **No**

RT 276
ST 14
6 15:00
D 1404 08 29

RECEIVED
BLM AZ STATE OFFICE
2018 AUG 29 PM 12:13
PHOENIX, ARIZONA

fedex.com 1.800.GoFedEx 1.800.463.3339

Post shipping document here

United States Department of the Interior
Bureau of Land Management
 DIV OF LANDS, MINRLS & ENERGY
 ONE N CENTRAL AVE
 PHOENIX, AZ 85004 -4427
 Phone: 602-417-9200

Receipt

No: 4251998

Transaction #: 4367518	
Date of Transaction: 08/31/2018	
CUSTOMER:	
COMMONWEALTH SILVER AND GOLD CORP 5210 E WILLIAMS CIR STE 730 TUCSON, AZ 85711-4478 US	

LINE #	QTY	DESCRIPTION	REMARKS	UNIT PRICE	TOTAL
1	1.00	LOCATABLE MINERALS / MINING CLAIMS- NOT NEW-UNADJUD, ONE AUTH NO. ONLY / MINING CLAIM MONEY RECEIVED CASES: AMC404924/\$23715.00	MAINT 2019/153	- n/a -	23715.00
TOTAL:					\$23,715.00

PAYMENT INFORMATION					
1	AMOUNT:	23715.00	POSTMARKED:	N/A	
	TYPE:	CHECK	RECEIVED:	08/29/2018	
	CHECK NO:	4153			
	NAME:	COMMONWEALTH SILVER AND GOLD CORP 5210 E WILLIAMS CIR STE 730 TUCSON AZ 85711-4478 US			

REMARKS

This receipt was generated by the automated BLM Collections and Billing System and is a paper representation of a portion of the official electronic record contained therein.

August 8, 2017

United States Department of Interior
BUREAU OF LAND MANAGEMENT
Arizona State Office
Records Section
1 N. Central, Ste. #800
Phoenix, AZ 85004

AMC67975	AMC364081	AMC413975
AMC75620	AMC394692	AMC445088
AMC103278	AMC404924	
AMC253698	AMC405744	

NOTICE OF INTENT TO HOLD
Commonwealth Silver & Gold Corporation


To Whom It May Concern:

Commonwealth Silver & Gold Corp., authorized to do business in the State of Arizona has complied with the Final Rule as published in the Federal Register which implements provisions of the Interior Department and the related agencies' Consolidated Appropriations Act, 2012 (the FY 2012 Act), Pub. L. No. 112-74, 125 Stat. 786, enacted on December 23, 2011, amending the Omnibus Budget Reconciliation Act of 1993 (30 U.S.C 28f) which had established an initial and maintenance fee payment for all lode and placer mining claims and mill sites and tunnel sites on a per-claim basis.

In accordance with Sec. 430 of the FY 2012 Act, the maintenance fee payment for placer mining claims has been calculated based on the total acreage in the claim. The maintenance fee for lode claims, mill sites and tunnel sites continues to be \$155.00 per claim or site.

This will serve as notice that Commonwealth Silver & Gold Corp., whose address for purposes of this filing is **5210 E. Williams Circle, #730, Tucson, Arizona, 85711**, intends to hold the mining claims and/or mill sites as described in **Exhibit "A"** hereto for the assessment years 2017/2018, by payment of the annual claim maintenance fee of \$155.00 per claim or mill site. Payment of \$23,715.00 is made herewith for such assessment year for each of the unpatented lode claims and mill sites. The name, serial number, book and page or index number of the recording of the location notices are in the official records of Cochise County, Arizona, which are set forth in **Exhibit "A"** attached hereto and by this reference incorporated herein.

Sincerely,



Richard D. Darling
Agent for Commonwealth Silver & Gold Corp.

RECEIVED
STATE OFFICE
2017 AUG 29 A 9:04
PHOENIX, ARIZONA

Commonwealth Silver and Gold Corp. Unpatented Mining claims

Exhibit A

Page 1

Claim Name AMC Number Recording Information Location Date

J-Rod #1 - 12 claims

Located in Section 5, Township 18 South, Range 25 East, Gila & Salt River Meridian,
Cochise County, AZ

J-ROD-1	404924	2010-24861	10/26/2010
J-ROD-2	404925	2010-24862	10/26/2010
J-ROD-3	404926	2010-24863	10/26/2010
J-ROD-4	404927	2010-24864	10/26/2010
J-ROD-5	404928	2010-24865	10/26/2010
J-ROD-6	404929	2010-24866	10/26/2010
J-ROD-7	404930	2010-24867	10/26/2010
J-ROD-8	404931	2010-24868	10/26/2010
J-ROD-9	404932	2010-24869	10/26/2010
J-ROD-10	404933	2010-24870	10/26/2010
J-ROD-11	394700	2008-24088	9/1/2008
J-ROD-12	394698	2008-24086	9/1/2008

CWSG #1-95 claims (not inclusive), 79 claims

Located in Sections 1,2,4,5,6,7,8 and 12, Township 18 South Range 25 East Gila & Salt River
Meridian, Cochise County, AZ

CWSG #1	405744	2011-04289	2/11/2011
CWSG #2	405745	2011-04290	2/11/2011
CWSG #3	405746	2011-04291	2/11/2011
CWSG #4	405747	2011-04292	2/11/2011
CWSG #5	405748	2011-04293	2/11/2011
CWSG #6	405749	2011-04294	2/11/2011
CWSG #7	405750	2011-04295	2/11/2011
CWSG #8	405751	2011-04296	2/11/2011
CWSG #9	405752	2011-04297	2/11/2011
CWSG #10	405753	2011-04298	2/11/2011
CWSG #11	405754	2011-04299	2/11/2011
CWSG #12	405755	2011-04300	2/11/2011
CWSG #13	405756	2011-04301	2/11/2011
CWSG #14	405757	2011-04302	2/11/2011
CWSG #15	405758	2011-04303	2/11/2011
CWSG #16	405759	2011-04304	2/11/2011
CWSG #17	405760	2011-04305	2/11/2011
CWSG #18	405761	2011-04306	2/11/2011
CWSG #19	405762	2011-04307	2/11/2011
CWSG #20	405763	2011-04308	2/11/2011
CWSG #21	405764	2011-04309	2/11/2011
CWSG #22	405765	2011-04310	2/11/2011
CWSG #23	405766	2011-04311	2/11/2011

PHOENIX, ARIZONA

2011 AUG 29 A 9:04

RECEIVED
M AZ STATE OFFICE

Commonwealth Silver and Gold Corp. Unpatented Mining claims

Exhibit A

Page 2

CWSG #24	405767	2011-04312	2/11/2011
CWSG #25	405768	2011-04313	2/11/2011
CWSG #26	405769	2011-04314	2/11/2011
CWSG #27	405770	2011-04315	12/28/2010
CWSG #28	405771	2011-04316	12/28/2010
CWSG #29	405772	2011-04317	12/28/2010
CWSG #30	405773	2011-04318	12/28/2010
CWSG #31	405774	2011-04319	12/28/2010
CWSG #32	405775	2011-04320	12/28/2010
CWSG #33	405776	2011-04321	12/28/2010
CWSG #34	405777	2011-04322	12/28/2010
CWSG #35	405778	2011-04323	12/28/2010
CWSG #38	405779	2011-04324	12/28/2010
CWSG #39	405780	2011-04325	12/28/2010
CWSG #50	405781	2011-04326	1/6/2011
CWSG #51	405782	2011-04327	1/6/2011
CWSG #52	405783	2011-04328	1/6/2011
CWSG #53	405784	2011-04329	1/6/2011
CWSG #54	405785	2011-04330	1/6/2011
CWSG #55	405786	2011-04331	1/6/2011
CWSG #56	405787	2011-04332	1/6/2011
CWSG #57	405788	2011-04333	1/6/2011
CWSG #58	405789	2011-04334	1/6/2011
CWSG #59	405790	2011-04335	1/6/2011
CWSG #66	405791	2011-04336	2/4/2011
CWSG #67	405792	2011-04337	2/4/2011
CWSG #68	405793	2011-04338	2/4/2011
CWSG #69	405794	2011-04339	2/4/2011
CWSG #70	405795	2011-04340	2/4/2011
CWSG #71	405796	2011-04341	2/4/2011
CWSG #72	405797	2011-04342	2/4/2011
CWSG #73	405798	2011-04343	2/4/2011
CWSG #74	405799	2011-04344	2/4/2011
CWSG #75	405800	2011-04345	2/4/2011
CWSG #76	405801	2011-04346	2/9/2011
CWSG #77	405802	2011-04347	2/9/2011
CWSG #78	405803	2011-04348	2/10/2011
CWSG #79	405804	2011-04349	2/10/2011
CWSG #80	405805	2011-04350	2/10/2011
CWSG #81	405806	2011-04351	2/10/2011
CWSG #82	405807	2011-04352	2/10/2011
CWSG #83	405808	2011-04353	2/10/2011
CWSG #84	405809	2011-04354	2/10/2011
CWSG #85	405810	2011-04355	2/9/2011

RECEIVED
 ARIZONA STATE OFFICE
 2011 AUG 29 A 9:04
 PHOENIX, ARIZONA

Commonwealth Silver and Gold Corp. Unpatented Mining claims

Exhibit A

Page 3

CWSG #86	405811	2011-04356	2/4/2011
CWSG #87	405812	2011-04357	2/4/2011
CWSG #88	405813	2011-04358	2/4/2011
CWSG #89	405814	2011-04359	2/4/2011
CWSG #90	405815	2011-04360	2/4/2011
CWSG #91	405816	2011-04361	2/4/2011
CWSG #92	405817	2011-04362	2/9/2011
CWSG #93	405818	2011-04363	2/9/2011
CWSG #94	405819	2011-04364	2/9/2011
CWSG #95	405820	2011-04365	2/9/2011

CWSG #100 & 101

Located in Section 9, Township 19 South Range 25 East Gila & Salt River Meridian
Cochise County, Arizona

CWSG #100	413975	1/18/2012
CWSG #101	413976	1/18/2012

Lyle 1 et al claims 10 claims

Sections 4 & 5, Township 18 South, Range 25 East, Gila & Salt River Meridian,
Cochise County, AZ

Claim Name	AMC Number	County Recording Information	Location Date
Lyle-1	364081	2005-00377	12/11/2004
Lyle-2	364082	2005-00378	12/11/2004
Pan-8	364083	2005-00379	12/11/2004
Pan-9	364084	2005-00380	12/11/2004
Pan-10	364085	2005-00381	12/11/2004
Pan-11	364086	2005-00382	12/11/2004
Pan-12	364087	2005-00383	12/11/2004
Pan-13	364088	2005-00384	12/11/2004
Pan-14	364089	2005-00385	12/11/2004
Pan-15	364090	2005-00386	12/11/2004

Brindle Steer et al claims -

Sections 35, Township 18 South, Range 25 East, Gila & Salt River Meridian,
Cochise County, AZ

Brindle Steer	67975	Bk 119 Pg 414	1/12/1955
Brindle Steer (Amended)		Bk 817 Pg 312	
Brindle Steer (Amended)			
Brindle Steer (Amended)		85-0714699	
Blue Jeep	67976	Bk 119 Pg 366	3/8/1955
Blue Jeep (Amended)		Bk 817 Pg 288	
Blue Jeep (Amended)		Bk 839 Pg 335	
Blue Jeep (Amended)		Bk 1840 Pg 378	
Blue Jeep (Amended)		85-01714690	

PHOENIX, ARIZONA

2017 AUG 29 A 9:04

RECEIVED
AZ STATE OFFICE

Exhibit A

Page 4

Blue Jeep #2	67977	Bk 386 Pg 195	6/10/1965
Blue Jeep #2 (Amended)		Bk 817 Pg 291	
Blue Jeep #2 (Amended)		Bk 839 Pg 337	
Blue Jeep #2 (Amended)		Bk 1840 Pg 380	
Blue Jeep #2 (Amended)		85-01714691	
Blue Jeep #3	67978	Bk 386 Pg 196	6/10/1965
Blue Jeep # 3 (Amended)		Bk 817 Pg 294	
Blue Jeep #3 (Amended)		Bk 839 Pg 339	
Blue Jeep #3 (Amended)		Bk 1840 Pg 382	
Blue Jeep #3 (Amended)		85-01714692	
Blue Jeep #4	67979	Bk 386 Pg 197	5/22/1965
Blue Jeep #4 (Amended)		Bk 817 Pg 297	
Blue Jeep #4 (Amended)		Bk 839 Pg 341	
Blue Jeep #4 (Amended)		Bk 1840 Pg 384	
Blue Jeep #4 (Amended)		85-01714693	
Blue Jeep #5	67980	Bk 817 Pg 300	10/27/1972
Blue Jeep #5 (Amended)		Bk 839 Pg 343	
Blue Jeep #5 (Amended)		Bk 1840 Pg 386	
Blue Jeep #5 (Amended)		85-01714694	
Blue Jeep #6	67981	Bk 817 Pg 303	10/27/1972
Blue Jeep #6 (Amended)		Bk 839 Pg 345	
Blue Jeep #6 (Amended)		Bk 1840 Pg 388	
Blue Jeep #6 (Amended)		85-01714695	
Blue Jeep # 7	67982	Bk 817 Pg 306	10/27/1972
Blue Jeep #7 (Amended)		Bk 1840 Pg 390	
Blue Jeep #7 (Amended)		85-01714696	
Blue Jeep #8	67983	Bk 817 Pg 309	10/27/1972
Blue Jeep #8 (Amended)		Bk 1840 Pg 392	
Blue Jeep #8 (Amended)		85-01714697	
Blue Jeep #9	103278	Bk 1418 Pg 176	4/28/1980
Blue Jeep #9 (Amended)		Bk 1840 Pg 394	
Blue Jeep #9 (Amended)		85-0714698	

San Ignacio #1 - 18 claims

Sections 33 and 34, Township 17 South Range 25 East, Gila & Salt River Meridian,
Cochise County, Arizona

San Ignacio #1	75620	Bk 983 Pg 239	10/30/1974
San Ignacio #1 (Amended)		Bk 1840 Pg 396	
San Ignacio #1 (Amended)		85-0714700	
San Ignacio #2	75621	Bk 983 Pg 240	10/30/1974
San Ignacio #2 (Amended)		Bk 1840 Pg 398	
San Ignacio #2 (Amended)		85-0714701	
San Ignacio #3	75622	Bk 983 Pg 241	10/30/1974
San Ignacio #3 (Amended)		Bk 1840 Pg 400	

RECEIVED
 STATE OFFICE
 2017 AUG 29 A 9 04
 PHOENIX, ARIZONA

Exhibit A

Page 5

San Ignacio #3 (Amended)		85-0714702	
San Ignacio #4	75623	Bk 983 Pg 242	10/30/1974
San Ignacio #4 (Amended)		Bk 1840 Pg 402	
San Ignacio #4 (Amended)		85-0714703	
San Ignacio #5	75624	Bk 983 Pg 243	10/30/1974
San Ignacio #5 (Amended)		Bk 1840 Pg 404	
San Ignacio #5 (Amended)		85-0714704	
San Ignacio #6	75625	Bk 983 Pg 244	10/30/1974
San Ignacio #6 (Amended)		Bk 1840 Pg 406	
San Ignacio #6 (Amended)		85-0714705	
San Ignacio #7	75626	Bk 983 Pg 245	10/30/1974
San Ignacio #7 (Amended)		Bk 1840 Pg 408	
San Ignacio #7 (Amended)		85-0714706	
San Ignacio #8	75627	Bk 983 Pg 246	10/30/1974
San Ignacio #8 (Amended)		Bk 1840 Pg 410	
San Ignacio #8 (Amended)		85-0714707	
San Ignacio #9	75628	Bk 983 Pg 247	10/30/1974
San Ignacio #9 (Amended)		Bk 1840 Pg 412	
San Ignacio #9 (Amended)		85-0714708	
San Ignacio #10	75629	Bk 983 Pg 248	10/30/1974
San Ignacio #10 (Amended)		Bk 1840 Pg 414	
San Ignacio #10 (Amended)		85-0714709	
San Ignacio #11	75630	Bk 983 Pg 249	10/30/1974
San Ignacio #11 (Amended)		Bk 1840 Pg 416	
San Ignacio #11 (Amended)		85-0714710	
San Ignacio #12	75631	Bk 983 Pg 250	10/30/1974
San Ignacio #12 (Amended)		Bk 1840 Pg 418	
San Ignacio #12 (Amended)		85-0714711	
San Ignacio #13	75632	Bk 983 Pg 251	10/30/1974
San Ignacio #13 (Amended)		Bk 1840 Pg 420	
San Ignacio #13 (Amended)		85-0714712	
San Ignacio #14	75633	Bk 983 Pg 252	10/30/1974
San Ignacio #14 (Amended)		Bk 1840 Pg 422	
San Ignacio #14 (Amended)		85-0714713	
San Ignacio #15	75634	Bk 983 Pg 253	10/30/1974
San Ignacio #15 (Amended)		Bk 1840 Pg 424	
San Ignacio #15 (Amended)		85-0714714	
San Ignacio #16	75635	Bk 983 Pg 254	10/30/1974
San Ignacio #16 (Amended)		Bk 1840 Pg 426	
San Ignacio #16 (Amended)		85-0714715	
San Ignacio #17	75636	Bk 983 Pg 255	10/30/1974

PHOENIX, ARIZONA

2017 AUG 29 A 9:04

RECEIVED
 STATE OFFICE

Commonwealth Silver and Gold Corp. Unpatented Mining claims

Exhibit A

Page 6

San Ignacio #17 (Amended)		Bk 1840 Pg 428
San Ignacio #18	75637	Bk 983 Pg 256 10/30/1974
San Ignacio #18 (Amended)		Bk 1840 Pg 430
San Ignacio #18 (Amended)		85-0714717

San Ramon #1 - 6 claims
 Sections 5 and 6, Township 18 South Range 25 East, Gila & Salt River Meridian,
 Cochise County, Arizona

San Ramon #1	253698	86-0510172	4/18/1986
San Ramon #2	253699	86-0510173	4/18/1986
San Ramon #3	253700	86-0510174	4/18/1986
San Ramon #4	253701	86-0510175	4/18/1986
San Ramon #5	253702	86-0510176	4/18/1986
San Ramon #6	253703	86-0510177	4/18/1986

CWSG #102-#119

Sections 6 and 7, Township 18 South Range 25 East, Gila & Salt River Meridian,

CWSG #102	445088	2017-14489	7/14/2017
CWSG #103	445089	2017-14490	7/14/2017
CWSG #104	445090	2017-11491	7/14/2017
CWSG #105	445091	2017-11492	7/14/2017
CWSG #106	445092	2017-11493	7/14/2017
CWSG #107	445093	2017-11494	7/14/2017
CWSG #108	445094	2017-11495	7/14/2017
CWSG #109	445095	2017-11496	7/14/2017
CWSG #110	445096	2017-11497	7/14/2017
CWSG #111	445097	2017-11498	7/14/2017
CWSG #112	445098	2017-11499	7/14/2017
CWSG #113	445099	2017-11500	7/14/2017
CWSG #114	445100	2017-11501	7/14/2017
CWSG #115	445101	2017-11502	7/14/2017
CWSG #116	445102	2017-11503	7/14/2017
CWSG #117	445103	2017-11504	7/14/2017
CWSG #118	445104	2017-11505	7/14/2017
CWSG #119	445105	2017-11506	7/14/2017

RECEIVED
 ARIZONA STATE OFFICE
 2017 AUG 29 A 9:04
 PHOENIX, ARIZONA

United States Department of the Interior
Bureau of Land Management
 DIV OF LANDS, MINRLS & ENERGY
 ONE N CENTRAL AVE
 PHOENIX, AZ 85004 -4427
 Phone: 602-417-9200

Receipt

No: 3964229

Transaction #: 4074100	
Date of Transaction: 08/29/2017	
CUSTOMER:	
COMMONWEALTH SILVER AND GOLD CORP 5210 E WILLIAMS CIR STE 730 TUCSON, AZ 85711-4478 US	

LINE #	QTY	DESCRIPTION	REMARKS	UNIT PRICE	TOTAL
1	1.00	LOCATABLE MINERALS / MINING CLAIMS- NOT NEW-UNADJUD, ONE AUTH NO. ONLY / MINING CLAIM MONEY RECEIVED CASES: AMC404924/\$24025.00	2018 MAINT/153	- n/a -	24025.00
TOTAL:					\$24,025.00

PAYMENT INFORMATION					
NOTE: Items will appear on credit card statement as "Bureau of Land Mgmt CO".					
1	AMOUNT:	310.00	POSTMARKED:	N/A	
	TYPE:	CREDIT CARD	RECEIVED:	08/29/2017	
	NAME:	COMMONWEALTH SILVER AND GOLD CORP 5210 E WILLIAMS CIR STE 730 TUCSON AZ 85711-4478 US			
	CARD NO:	XXXXXXXXXXXX1905	AUTH CODE:	978185	
	NAME ON CARD:	LESLIE K MUNOZ			
	EXPIRES:	02/2020			
	SIGNATURE:				
2	AMOUNT:	23715.00	POSTMARKED:	N/A	
	TYPE:	CHECK	RECEIVED:	08/29/2017	
	CHECK NO:	3797			
	NAME:	COMMONWEALTH SILVER AND GOLD CORP 5210 E WILLIAMS CIR STE 730 TUCSON AZ 85711-4478 US			



Receipt #3964229

5 messages

Brown, Pauline <paulinebrown@blm.gov>
To: lmunoz@marlingold.com

Mon, Oct 2, 2017 at 1:03 PM

Hi Leslie,

I processed the maintenance fee payment for 153 mining claims (Receipt #3964229) registered to Commonwealth Silver and Gold Corp. I would like for you to email me a scanned copy of the document dated Aug 29, 2017, that you submitted with the payment of \$24,025.00.

According to my report, I believe Commonwealth Silver and Gold Corp. (listed at two different addresses: 5210 E Williams Cir and 5357 E Timrod St) has a total of 153 active Lode claims. Therefore the total due for the 153 claims would have been \$23,715.00 (\$155X153). If you did not intend to pay for anything else, you will be refunded the overpaid amount of \$310.00.

I have been searching for the misplaced document but cannot seem to locate it at this time. I want to process a refund request asap, but without the copy of the submitted document, I cannot do so; Please help.

Thank you kindly,

--

PAULINE BROWN
LAND LAW EXAMINER
BUREAU OF LAND MANAGEMENT
ARIZONA STATE OFFICE
ONE NORTH CENTRAL AVE, STE 800
PHOENIX, AZ 85004-4427
OFFICE: (602) 417-9360
FAX: (602) 417-9490
paulinebrown@blm.gov
www.blm.gov/az
<https://www.facebook.com/BLMArizona>

Leslie Munoz <lmunoz@marlingold.com>
To: "Brown, Pauline" <paulinebrown@blm.gov>

Tue, Oct 3, 2017 at 9:05 AM

Hello Pauline,

Attached is the receipt and NOITH for the 155 claims filed on 8/29/17.

The BLM agent and I both recounted the number of claims and came up with 155, that is why I paid the additional \$310.00. Please let me know what your count is as I am a little confused. The person who created the list and count only came up with 153 claims.

Leslie K. Muñoz

Commonwealth Silver & Gold

5210 E. Williams Circle

Suite 730

Tucson, AZ 85711

p.(520) 790-1909

f. (520) 790-1684

c. (928) 941-1631



NOTICE OF CONFIDENTIALITY

This message is intended only for the use of the individual or entity to which it is addressed. It may contain information that is privileged, confidential, and exempt from disclosure. If you are not the intended recipient, or the authorized delivery staff for such message, please be advised that copying, disseminating, or distributing of this communication is strictly prohibited. If you have received this communication in error, please notify us by phone, fax, or email, and immediately destroy this message.

From: Brown, Pauline [mailto:paulinebrown@blm.gov]

Sent: Monday, October 2, 2017 1:03 PM

To: Leslie Munoz <lmunoz@marlingold.com>

Subject: Receipt #3964229

[Quoted text hidden]

 **NOITH 2017 155 claims.pdf**
453K

Brown, Pauline <paulinebrown@blm.gov>
To: Leslie Munoz <lmunoz@marlingold.com>

Tue, Oct 3, 2017 at 11:30 AM

Thank you kindly,

62 ACTIVE CLAIMS LISTED UNDER THIS ADDRESS: 5210 E WILLIAMS CIR STE 730.

91 ACTIVE CLAIMS LISTED UNDER THIS ADDRESS: 5357 E TIMROD ST

153 Total Claims

Regards,

[Quoted text hidden]

Leslie Munoz <lmunoz@marlingold.com>
To: "Brown, Pauline" <paulinebrown@blm.gov>

Tue, Oct 3, 2017 at 12:01 PM

Hi Pauline,

Can I call you regarding the list and breakdown of addresses for claims?

Leslie K. Muñoz

Commonwealth Silver & Gold

5210 E. Williams Circle

Suite 730

Tucson, AZ 85711

p.(520) 790-1909

f. (520) 790-1684

c. (928) 941-1631



NOTICE OF CONFIDENTIALITY

This message is intended only for the use of the individual or entity to which it is addressed. It may contain information that is privileged, confidential, and exempt from disclosure. If you are not the intended recipient, or the authorized delivery staff for such message, please be advised that copying, disseminating, or distributing of this communication is strictly prohibited. If you have received this communication in error, please notify us by phone, fax, or email, and immediately destroy this message.

From: Brown, Pauline [mailto:paulinebrown@blm.gov]

Sent: Tuesday, October 3, 2017 11:31 AM

To: Leslie Munoz <lmunoz@marlingold.com>

Subject: Re: Receipt #3964229

[Quoted text hidden]

Brown, Pauline <paulinebrown@blm.gov>
To: Leslie Munoz <lmunoz@marlingold.com>

Tue, Oct 3, 2017 at 1:47 PM

You may call at any time; but unless you have other claims listed under a different name or company, this is all I come up with when I run a customer report on Commonwealth. If you ever have a change of address, you will need to send in a change of address request. Other than that, we cannot update an address until we receive something in writing requesting us to do so.

Regards,

[Quoted text hidden]

Message:

153 ROWS RETRIEVED

CBS Export Results Report

Include Resolved Records

Record Status

- Error Records (E/M/I)
- Accepted Records (A/W)
- "On Hold" Records (H)
- All Records (for s/n or receipt nr)
- Exported, No Results From CBS
- New (not yet exported)

Printable Format (legal/landscape)

Search Criteria

Enter export Date (mm/dd/yyyy)

Serial Number match (optional)

Receipt Nr (optional)

Export Nr (exclusive)

LR2000 User (defaults to login)

Responsible Area (Errors Only)

- User (U,X)
- Programmer (P,X)
- All (U,P,X)

[User Guid](#)

	Resend?	Export Nr	A/D	Serial Nr	Mult	Code	S Amount	Remarks	Receipt Nr	LR2000 User	#Msg	Resolved?	OK	Stat1	Area	CBS Msg 1	Stat2	Area	Msg 2	CBS 392 ID	392 S Amt	Action Update Date	Resend	Resend Orig	Export Date
1	<input type="checkbox"/>	5953499	A	AMC404924		782	155.00	2018;\$155	3964229	PAULINEB	1	<input type="checkbox"/>		A	ACCPT					2458877	24025.00	8/30/2017 12:35			8/30/2017
2	<input type="checkbox"/>	5953500	A	AMC404925		782	155.00	2018;\$155	3964229	PAULINEB	1	<input type="checkbox"/>		A	ACCPT					2458877	24025.00	8/30/2017 12:35			8/30/2017
3	<input type="checkbox"/>	5953501	A	AMC404926		782	155.00	2018;\$155	3964229	PAULINEB	1	<input type="checkbox"/>		A	ACCPT					2458877	24025.00	8/30/2017 12:35			8/30/2017
4	<input type="checkbox"/>	5953502	A	AMC404927		782	155.00	2018;\$155	3964229	PAULINEB	1	<input type="checkbox"/>		A	ACCPT					2458877	24025.00	8/30/2017 12:35			8/30/2017
5	<input type="checkbox"/>	5953503	A	AMC404928		782	155.00	2018;\$155	3964229	PAULINEB	1	<input type="checkbox"/>		A	ACCPT					2458877	24025.00	8/30/2017 12:35			8/30/2017
6	<input type="checkbox"/>	5953504	A	AMC404929		782	155.00	2018;\$155	3964229	PAULINEB	1	<input type="checkbox"/>		A	ACCPT					2458877	24025.00	8/30/2017 12:35			8/30/2017
7	<input type="checkbox"/>	5953505	A	AMC404930		782	155.00	2018;\$155	3964229	PAULINEB	1	<input type="checkbox"/>		A	ACCPT					2458877	24025.00	8/30/2017 12:35			8/30/2017
8	<input type="checkbox"/>	5953506	A	AMC404931		782	155.00	2018;\$155	3964229	PAULINEB	1	<input type="checkbox"/>		A	ACCPT					2458877	24025.00	8/30/2017 12:35			8/30/2017
9	<input type="checkbox"/>	5953507	A	AMC404932		782	155.00	2018;\$155	3964229	PAULINEB	1	<input type="checkbox"/>		A	ACCPT					2458877	24025.00	8/30/2017 12:35			8/30/2017
10	<input type="checkbox"/>	5953508	A	AMC404933		782	155.00	2018;\$155	3964229	PAULINEB	1	<input type="checkbox"/>		A	ACCPT					2458877	24025.00	8/30/2017 12:35			8/30/2017
11	<input type="checkbox"/>	5953509	A	AMC394700		782	155.00	2018;\$155	3964229	PAULINEB	1	<input type="checkbox"/>		A	ACCPT					2458877	24025.00	8/30/2017 12:37			8/30/2017
12	<input type="checkbox"/>	5953510	A	AMC394698		782	155.00	2018;\$155	3964229	PAULINEB	1	<input type="checkbox"/>		A	ACCPT					2458877	24025.00	8/30/2017 12:37			8/30/2017
13	<input type="checkbox"/>	5953511	A	AMC405744		782	155.00	2018;\$155	3964229	PAULINEB	1	<input type="checkbox"/>		A	ACCPT					2458877	24025.00	8/30/2017 12:40			8/30/2017
14	<input type="checkbox"/>	5953512	A	AMC405745		782	155.00	2018;\$155	3964229	PAULINEB	1	<input type="checkbox"/>		A	ACCPT					2458877	24025.00	8/30/2017 12:40			8/30/2017
15	<input type="checkbox"/>	5953513	A	AMC405746		782	155.00	2018;\$155	3964229	PAULINEB	1	<input type="checkbox"/>		A	ACCPT					2458877	24025.00	8/30/2017 12:40			8/30/2017
16	<input type="checkbox"/>	5953514	A	AMC405747		782	155.00	2018;\$155	3964229	PAULINEB	1	<input type="checkbox"/>		A	ACCPT					2458877	24025.00	8/30/2017 12:40			8/30/2017
17	<input type="checkbox"/>	5953515	A	AMC405748		782	155.00	2018;\$155	3964229	PAULINEB	1	<input type="checkbox"/>		A	ACCPT					2458877	24025.00	8/30/2017 12:40			8/30/2017
18	<input type="checkbox"/>	5953516	A	AMC405749		782	155.00	2018;\$155	3964229	PAULINEB	1	<input type="checkbox"/>		A	ACCPT					2458877	24025.00	8/30/2017 12:40			8/30/2017
19	<input type="checkbox"/>	5953517	A	AMC405750		782	155.00	2018;\$155	3964229	PAULINEB	1	<input type="checkbox"/>		A	ACCPT					2458877	24025.00	8/30/2017 12:40			8/30/2017
20	<input type="checkbox"/>	5953518	A	AMC405751		782	155.00	2018;\$155	3964229	PAULINEB	1	<input type="checkbox"/>		A	ACCPT					2458877	24025.00	8/30/2017 12:40			8/30/2017

**United States Department of the Interior
Bureau of Land Management
DIV OF LANDS, MINRLS & ENERGY
ONE N CENTRAL AVE
PHOENIX, AZ 85004 -4427
Phone: 602-417-9200**

*\$310 left
find paperwork*

404924

No: 3964229

Receipt

Refund

Transaction #: 4074100
Date of Transaction: 08/29/2017
CUSTOMER:
COMMONWEALTH SILVER AND GOLD CORP 5210 E WILLIAMS CIR STE 730 TUCSON, AZ 85711-4478 US

*copy of the submitted
paperwork
was received from the owner
on 10/3/2017.
Owner paid \$310 w/
Credit Card by Credit Card.
made on 10/10/2017. PR*

ENTERED OCT 10 2017

LINE #	QTY	DESCRIPTION	REMARKS	UNIT PRICE	TOTAL
1	1.00	LOCATABLE MINERALS / MINING CLAIMS- NOT NEW-UNADJUD, ONE AUTH NO. ONLY / MINING CLAIM MONEY RECEIVED CASES: AMC404924/\$24025.00	2018 MAINT/153	- n/a -	24025.00
TOTAL:					\$24,025.00

PAYMENT INFORMATION

NOTE: Items will appear on credit card statement as "Bureau of Land Mgmt CO".

1	AMOUNT:	310.00	POSTMARKED:	N/A
	TYPE:	CREDIT CARD	RECEIVED:	08/29/2017
	NAME:	COMMONWEALTH SILVER AND GOLD CORP 5210 E WILLIAMS CIR STE 730 TUCSON AZ 85711-4478 US		
	CARD NO:	XXXXXXXXXXXX1905	AUTH CODE:	978185
	NAME ON CARD:	LESLIE K MUNOZ		
	EXPIRES:	02/2020		
	SIGNATURE:			
2	AMOUNT:	23715.00	POSTMARKED:	N/A
	TYPE:	CHECK	RECEIVED:	08/29/2017
	CHECK NO:	3797		
	NAME:	COMMONWEALTH SILVER AND GOLD CORP 5210 E WILLIAMS CIR STE 730 TUCSON AZ 85711-4478 US		

*cc
Refund
Auth
10/10/17*

8/31

August 8, 2017

United States Department of Interior
BUREAU OF LAND MANAGEMENT
Arizona State Office
Records Section
1 N. Central, Ste. #800
Phoenix, AZ 85004

AMC67975
AMC75620
AMC103278
AMC253698
AMC364081

AMC394692
AMC404924
AMC405744
AMC413975
AMC445088

NOTICE OF INTENT TO HOLD
Commonwealth Silver & Gold Corporation


To Whom It May Concern:

Commonwealth Silver & Gold Corp., authorized to do business in the State of Arizona has complied with the Final Rule as published in the Federal Register which implements provisions of the Interior Department and the related agencies' Consolidated Appropriations Act, 2012 (the FY 2012 Act), Pub. L. No. 112-74, 125 Stat. 786, enacted on December 23, 2011, amending the Omnibus Budget Reconciliation Act of 1993 (30 U.S.C 28f) which had established an initial and maintenance fee payment for all lode and placer mining claims and mill sites and tunnel sites on a per-claim basis.

In accordance with Sec. 430 of the FY 2012 Act, the maintenance fee payment for placer mining claims has been calculated based on the total acreage in the claim. The maintenance fee for lode claims, mill sites and tunnel sites continues to be \$155.00 per claim or site.

This will serve as notice that **Commonwealth Silver & Gold Corp.**, whose address for purposes of this filing is **5210 E. Williams Circle, #730, Tucson, Arizona, 85711**, intends to hold the mining claims and/or mill sites as described in **Exhibit "A"** hereto for the assessment years 2017/2018, by payment of the annual claim maintenance fee of \$155.00 per claim or mill site. Payment of \$23,715.00 is made herewith for such assessment year for each of the unpatented lode claims and mill sites. The name, serial number, book and page or index number of the recording of the location notices are in the official records of Cochise County, Arizona, which are set forth in Exhibit "A" attached hereto and by this reference incorporated herein.

Sincerely,



Richard D. Darling
Agent for Commonwealth Silver & Gold Corp.

AC782 (2018)
ENTERED AUG 30 2017

PB

RECEIVED
OFFICE
2017 AUG 29 A 9 04
PHOENIX, ARIZONA

Commonwealth Silver and Gold Corp. Unpatented Mining claims

Exhibit A

Page 1

Claim Name	AMC Number	Recording Information	Location Date
J-Rod #1 - 12 claims Located in Section 5, Township 18 South, Range 25 East, Gila & Salt River Meridian, Cochise County, AZ			
J-ROD-1	404924	2010-24861	10/26/2010
J-ROD-2	404925	2010-24862	10/26/2010
J-ROD-3	404926	2010-24863	10/26/2010
J-ROD-4	404927	2010-24864	10/26/2010
J-ROD-5	404928	2010-24865	10/26/2010
J-ROD-6	404929	2010-24866	10/26/2010
J-ROD-7	404930	2010-24867	10/26/2010
J-ROD-8	404931	2010-24868	10/26/2010
J-ROD-9	404932	2010-24869	10/26/2010
J-ROD-10	404933	2010-24870	10/26/2010
J-ROD-11	394700	2008-24088	9/1/2008
J-ROD-12	394698	2008-24086	9/1/2008

CWSG #1-95 claims (not inclusive), 79 claims

Located in Sections 1,2,4,5,6,7,8 and 12, Township 18 South Range 25 East Gila & Salt River Meridian, Cochise County, AZ

CWSG #1	405744	2011-04289	2/11/2011
CWSG #2	405745	2011-04290	2/11/2011
CWSG #3	405746	2011-04291	2/11/2011
CWSG #4	405747	2011-04292	2/11/2011
CWSG #5	405748	2011-04293	2/11/2011
CWSG #6	405749	2011-04294	2/11/2011
CWSG #7	405750	2011-04295	2/11/2011
CWSG #8	405751	2011-04296	2/11/2011
CWSG #9	405752	2011-04297	2/11/2011
CWSG #10	405753	2011-04298	2/11/2011
CWSG #11	405754	2011-04299	2/11/2011
CWSG #12	405755	2011-04300	2/11/2011
CWSG #13	405756	2011-04301	2/11/2011
CWSG #14	405757	2011-04302	2/11/2011
CWSG #15	405758	2011-04303	2/11/2011
CWSG #16	405759	2011-04304	2/11/2011
CWSG #17	405760	2011-04305	2/11/2011
CWSG #18	405761	2011-04306	2/11/2011
CWSG #19	405762	2011-04307	2/11/2011
CWSG #20	405763	2011-04308	2/11/2011
CWSG #21	405764	2011-04309	2/11/2011
CWSG #22	405765	2011-04310	2/11/2011
CWSG #23	405766	2011-04311	2/11/2011

PIOENIX, ARIZONA

2011 AUG 29 A 9 04

RECEIVED
STATE OFFICE

Exhibit A

Page 2

CWSG #24	405767	2011-04312	2/11/2011
CWSG #25	405768	2011-04313	2/11/2011
CWSG #26	405769	2011-04314	2/11/2011
CWSG #27	405770	2011-04315	12/28/2010
CWSG #28	405771	2011-04316	12/28/2010
CWSG #29	405772	2011-04317	12/28/2010
CWSG #30	405773	2011-04318	12/28/2010
CWSG #31	405774	2011-04319	12/28/2010
CWSG #32	405775	2011-04320	12/28/2010
CWSG #33	405776	2011-04321	12/28/2010
CWSG #34	405777	2011-04322	12/28/2010
CWSG #35	405778	2011-04323	12/28/2010
CWSG #38	405779	2011-04324	12/28/2010
CWSG #39	405780	2011-04325	12/28/2010
CWSG #50	405781	2011-04326	1/6/2011
CWSG #51	405782	2011-04327	1/6/2011
CWSG #52	405783	2011-04328	1/6/2011
CWSG #53	405784	2011-04329	1/6/2011
CWSG #54	405785	2011-04330	1/6/2011
CWSG #55	405786	2011-04331	1/6/2011
CWSG #56	405787	2011-04332	1/6/2011
CWSG #57	405788	2011-04333	1/6/2011
CWSG #58	405789	2011-04334	1/6/2011
CWSG #59	405790	2011-04335	1/6/2011
CWSG #66	405791	2011-04336	2/4/2011
CWSG #67	405792	2011-04337	2/4/2011
CWSG #68	405793	2011-04338	2/4/2011
CWSG #69	405794	2011-04339	2/4/2011
CWSG #70	405795	2011-04340	2/4/2011
CWSG #71	405796	2011-04341	2/4/2011
CWSG #72	405797	2011-04342	2/4/2011
CWSG #73	405798	2011-04343	2/4/2011
CWSG #74	405799	2011-04344	2/4/2011
CWSG #75	405800	2011-04345	2/4/2011
CWSG #76	405801	2011-04346	2/9/2011
CWSG #77	405802	2011-04347	2/9/2011
CWSG #78	405803	2011-04348	2/10/2011
CWSG #79	405804	2011-04349	2/10/2011
CWSG #80	405805	2011-04350	2/10/2011
CWSG #81	405806	2011-04351	2/10/2011
CWSG #82	405807	2011-04352	2/10/2011
CWSG #83	405808	2011-04353	2/10/2011
CWSG #84	405809	2011-04354	2/10/2011
CWSG #85	405810	2011-04355	2/9/2011

PHOENIX, ARIZONA

2011 AUG 29 A 9:04

RECEIVED
STATE OFFICE

Exhibit A

Page 3

CWSG #86	405811	2011-04356	2/4/2011
CWSG #87	405812	2011-04357	2/4/2011
CWSG #88	405813	2011-04358	2/4/2011
CWSG #89	405814	2011-04359	2/4/2011
CWSG #90	405815	2011-04360	2/4/2011
CWSG #91	405816	2011-04361	2/4/2011
CWSG #92	405817	2011-04362	2/9/2011
CWSG #93	405818	2011-04363	2/9/2011
CWSG #94	405819	2011-04364	2/9/2011
CWSG #95	405820	2011-04365	2/9/2011

CWSG #100 & 101

Located in Section 9, Township 19 South Range 25 East Gila & Salt River Meridian
Cochise County, Arizona

CWSG #100	413975	1/18/2012
CWSG #101	413976	1/18/2012

Lyle 1 et al claims 10 claims

Sections 4 & 5, Township 18 South, Range 25 East, Gila & Salt River Meridian,
Cochise County, AZ

Claim Name	AMC Number	County Recording Information	Location Date
		2005-00377	12/11/2004
Lyle-1	364081	2005-00378	12/11/2004
Lyle-2	364082	2005-00379	12/11/2004
Pan-8	364083	2005-00380	12/11/2004
Pan-9	364084	2005-00381	12/11/2004
Pan-10	364085	2005-00382	12/11/2004
Pan-11	364086	2005-00383	12/11/2004
Pan-12	364087	2005-00384	12/11/2004
Pan-13	364088	2005-00385	12/11/2004
Pan-14	364089	2005-00386	12/11/2004
Pan-15	364090	2005-00386	12/11/2004

Brindle Steer et al claims -

Sections 35, Township 18 South, Range 25 East, Gila & Salt River Meridian,
Cochise County, AZ

Brindle Steer	67975	Bk 119 Pg 414	1/12/1955
Brindle Steer (Amended)		Bk 817 Pg 312	
Brindle Steer (Amended)			
Brindle Steer (Amended)		85-0714699	
Blue Jeep	67976	Bk 119 Pg 366	3/8/1955
Blue Jeep (Amended)		Bk 817 Pg 288	
Blue Jeep (Amended)		Bk 839 Pg 335	
Blue Jeep (Amended)		Bk 1840 Pg 378	
Blue Jeep (Amended)		85-01714690	

PHOENIX, ARIZONA

2011 AUG 29 A 9 04

RECEIVED
COUNTY CLERK'S OFFICE

Exhibit A

Page 4

Blue Jeep #2	67977	Bk 386 Pg 195	6/10/1965
Blue Jeep #2 (Amended)		Bk 817 Pg 291	
Blue Jeep #2 (Amended)		Bk 839 Pg 337	
Blue Jeep #2 (Amended)		Bk 1840 Pg 380	
Blue Jeep #2 (Amended)		85-01714691	
Blue Jeep #3	67978	Bk 386 Pg 196	6/10/1965
Blue Jeep # 3 (Amended)		Bk 817 Pg 294	
Blue Jeep #3 (Amended)		Bk 839 Pg 339	
Blue Jeep #3 (Amended)		Bk 1840 Pg 382	
Blue Jeep #3 (Amended)		85-01714692	
Blue Jeep #4	67979	Bk 386 Pg 197	5/22/1965
Blue Jeep #4 (Amended)		Bk 817 Pg 297	
Blue Jeep #4 (Amended)		Bk 839 Pg 341	
Blue Jeep #4 (Amended)		Bk 1840 Pg 384	
Blue Jeep #4 (Amended)		85-01714693	
Blue Jeep #5	67980	Bk 817 Pg 300	10/27/1972
Blue Jeep #5 (Amended)		Bk 839 Pg 343	
Blue Jeep #5 (Amended)		Bk 1840 Pg 386	
Blue Jeep #5 (Amended)		85-01714694	
Blue Jeep #6	67981	Bk 817 Pg 303	10/27/1972
Blue Jeep #6 (Amended)		Bk 839 Pg 345	
Blue Jeep #6 (Amended)		Bk 1840 Pg 388	
Blue Jeep #6 (Amended)		85-01714695	
Blue Jeep # 7	67982	Bk 817 Pg 306	10/27/1972
Blue Jeep #7 (Amended)		Bk 1840 Pg 390	
Blue Jeep #7 (Amended)		85-01714696	
Blue Jeep #8	67983	Bk 817 Pg 309	10/27/1972
Blue Jeep #8 (Amended)		Bk 1840 Pg 392	
Blue Jeep #8 (Amended)		85-01714697	
Blue Jeep #9	103278	Bk 1418 Pg 176	4/28/1980
Blue Jeep #9 (Amended)		Bk 1840 Pg 394	
Blue Jeep #9 (Amended)		85-0714698	
San Ignacio #1 - 18 claims			
Sections 33 and 34, Township 17 South Range 25 East, Gila & Salt River Meridian,			
Cochise County, Arizona			
San Ignacio #1	75620	Bk 983 Pg 239	10/30/1974
San Ignacio #1 (Amended)		Bk 1840 Pg 396	
San Ignacio #1 (Amended)		85-0714700	
San Ignacio #2	75621	Bk 983 Pg 240	10/30/1974
San Ignacio #2 (Amended)		Bk 1840 Pg 398	
San Ignacio #2 (Amended)		85-0714701	
San Ignacio #3	75622	Bk 983 Pg 241	10/30/1974
San Ignacio #3 (Amended)		Bk 1840 Pg 400	

PHOENIX, ARIZONA

2011 AUG 29 A 9:04

RECEIVED
OFFICE

Exhibit A

Page 5

San Ignacio #3 (Amended)		85-0714702	
San Ignacio #4	75623	Bk 983 Pg 242	10/30/1974
San Ignacio #4 (Amended)		Bk 1840 Pg 402	
San Ignacio #4 (Amended)		85-0714703	
San Ignacio #5	75624	Bk 983 Pg 243	10/30/1974
San Ignacio #5 (Amended)		Bk 1840 Pg 404	
San Ignacio #5 (Amended)		85-0714704	
San Ignacio #6	75625	Bk 983 Pg 244	10/30/1974
San Ignacio #6 (Amended)		Bk 1840 Pg 406	
San Ignacio #6 (Amended)		85-0714705	
San Ignacio #7	75626	Bk 983 Pg 245	10/30/1974
San Ignacio #7 (Amended)		Bk 1840 Pg 408	
San Ignacio #7 (Amended)		85-0714706	
San Ignacio #8	75627	Bk 983 Pg 246	10/30/1974
San Ignacio #8 (Amended)		Bk 1840 Pg 410	
San Ignacio #8 (Amended)		85-0714707	
San Ignacio #9	75628	Bk 983 Pg 247	10/30/1974
San Ignacio #9 (Amended)		Bk 1840 Pg 412	
San Ignacio #9 (Amended)		85-0714708	
San Ignacio #10	75629	Bk 983 Pg 248	10/30/1974
San Ignacio #10 (Amended)		Bk 1840 Pg 414	
San Ignacio #10 (Amended)		85-0714709	
San Ignacio #11	75630	Bk 983 Pg 249	10/30/1974
San Ignacio #11 (Amended)		Bk 1840 Pg 416	
San Ignacio #11 (Amended)		85-0714710	
San Ignacio #12	75631	Bk 983 Pg 250	10/30/1974
San Ignacio #12 (Amended)		Bk 1840 Pg 418	
San Ignacio #12 (Amended)		85-0714711	
San Ignacio #13	75632	Bk 983 Pg 251	10/30/1974
San Ignacio #13 (Amended)		Bk 1840 Pg 420	
San Ignacio #13 (Amended)		85-0714712	
San Ignacio #14	75633	Bk 983 Pg 252	10/30/1974
San Ignacio #14 (Amended)		Bk 1840 Pg 422	
San Ignacio #14 (Amended)		85-0714713	
San Ignacio #15	75634	Bk 983 Pg 253	10/30/1974
San Ignacio #15 (Amended)		Bk 1840 Pg 424	
San Ignacio #15 (Amended)		85-0714714	
San Ignacio #16	75635	Bk 983 Pg 254	10/30/1974
San Ignacio #16 (Amended)		Bk 1840 Pg 426	
San Ignacio #16 (Amended)		85-0714715	
San Ignacio #17	75636	Bk 983 Pg 255	10/30/1974

PHOENIX, ARIZONA

2011 AUG 29 A 9:04

RECEIVED
OFFICE

Exhibit A

Page 6

San Ignacio #17 (Amended)		Bk 1840 Pg 428
San Ignacio #18	75637	Bk 983 Pg 256 10/30/1974
San Ignacio #18 (Amended)		Bk 1840 Pg 430
San Ignacio #18 (Amended)		85-0714717

San Ramon #1 - 6 claims

Sections 5 and 6, Township 18 South Range 25 East, Gila & Salt River Meridian,
Cochise County, Arizona

San Ramon #1	253698	86-0510172	4/18/1986
San Ramon #2	253699	86-0510173	4/18/1986
San Ramon #3	253700	86-0510174	4/18/1986
San Ramon #4	253701	86-0510175	4/18/1986
San Ramon #5	253702	86-0510176	4/18/1986
San Ramon #6	253703	86-0510177	4/18/1986

CWSG #102-#119

Sections 6 and 7, Township 18 South Range 25 East, Gila & Salt River Meridian,

CWSG #102	445088	2017-14489	7/14/2017
CWSG #103	445089	2017-14490	7/14/2017
CWSG #104	445090	2017-11491	7/14/2017
CWSG #105	445091	2017-11492	7/14/2017
CWSG #106	445092	2017-11493	7/14/2017
CWSG #107	445093	2017-11494	7/14/2017
CWSG #108	445094	2017-11495	7/14/2017
CWSG #109	445095	2017-11496	7/14/2017
CWSG #110	445096	2017-11497	7/14/2017
CWSG #111	445097	2017-11498	7/14/2017
CWSG #112	445098	2017-11499	7/14/2017
CWSG #113	445099	2017-11500	7/14/2017
CWSG #114	445100	2017-11501	7/14/2017
CWSG #115	445101	2017-11502	7/14/2017
CWSG #116	445102	2017-11503	7/14/2017
CWSG #117	445103	2017-11504	7/14/2017
CWSG #118	445104	2017-11505	7/14/2017
CWSG #119	445105	2017-11506	7/14/2017

PHOENIX ARIZONA

2017 AUG 29 A 9:04

RECEIVED
REGISTERED OFFICE

United States Department of the Interior
Bureau of Land Management
 DIV OF LANDS, MINRLS & ENERGY
 ONE N CENTRAL AVE
 PHOENIX, AZ 85004 -4427
 Phone: 602-417-9200

Receipt

No: 3964229

Transaction #: 4074100	<i>Ac 782 (-118)</i> ENTERED AUG 30 2017
Date of Transaction: 08/29/2017	
CUSTOMER:	
COMMONWEALTH SILVER AND GOLD CORP 5210 E WILLIAMS CIR STE 730 TUCSON, AZ 85711-4478 US	

LINE #	QTY	DESCRIPTION	REMARKS	UNIT PRICE	TOTAL
1	1.00	LOCATABLE MINERALS / MINING CLAIMS- NOT NEW-UNADJUD, ONE AUTH NO. ONLY / MINING CLAIM MONEY RECEIVED CASES: AMC404924/\$24025.00	2018 MAINT/153	- n/a -	24025.00
TOTAL:					\$24,025.00

PAYMENT INFORMATION			
NOTE: Items will appear on credit card statement as "Bureau of Land Mgmt CO".			
1	AMOUNT:	310.00	POSTMARKED: N/A
	TYPE:	CREDIT CARD	RECEIVED: 08/29/2017
	NAME:	COMMONWEALTH SILVER AND GOLD CORP 5210 E WILLIAMS CIR STE 730 TUCSON AZ 85711-4478 US	
	CARD NO:	XXXXXXXXXXXX1905	AUTH CODE: 978185
	NAME ON CARD:	LESLIE K MUNOZ	
	EXPIRES:	02/2020	
	SIGNATURE:		
2	AMOUNT:	23715.00	POSTMARKED: N/A
	TYPE:	CHECK	RECEIVED: 08/29/2017
	CHECK NO:	3797	
	NAME:	COMMONWEALTH SILVER AND GOLD CORP 5210 E WILLIAMS CIR STE 730 TUCSON AZ 85711-4478 US	

Message:

153 ROWS RETRIEVED

CBS Export Results Report

Include Resolved Records

Record Status

- Error Records (E/M/I)
- Accepted Records (A/W)
- "On Hold" Records (H)
- All Records (for s/n or receipt nr)
- Exported, No Results From CBS
- New (not yet exported)

Search Criteria

Enter export Date (mm/dd/yyyy)

Serial Number match (optional)

Receipt Nr (optional)

Export Nr (exclusive)

LR2000 User (defaults to login)

Responsible Area (Errors Only)

- User (U,X)
- Programmer (P,X)
- All (U,P,X)

[User Guide](#)

[Printable Format \(legal/landscape\)](#)

	Resend?	Export Nr	A/D	Serial Nr	Multi	Code	\$ Amount	Remarks	Receipt Nr	LR2000 User	#Msg	Resolved?	OK	Stat1	Area	CBS Msg 1	Stat2	Area	Msg 2	CBS 392 ID	392 S Amt	Action Update Date	Resend	Resend Orig	Export Date
1	<input type="checkbox"/>	5953499	A	AMC404924		782	155.00	2018;S1553964229	PAULINEB			<input type="checkbox"/>								2458877	24025.00	8/30/2017 12:35			
2	<input type="checkbox"/>	5953500	A	AMC404925		782	155.00	2018;S1553964229	PAULINEB			<input type="checkbox"/>								2458877	24025.00	8/30/2017 12:35			
3	<input type="checkbox"/>	5953501	A	AMC404926		782	155.00	2018;S1553964229	PAULINEB			<input type="checkbox"/>								2458877	24025.00	8/30/2017 12:35			
4	<input type="checkbox"/>	5953502	A	AMC404927		782	155.00	2018;S1553964229	PAULINEB			<input type="checkbox"/>								2458877	24025.00	8/30/2017 12:35			
5	<input type="checkbox"/>	5953503	A	AMC404928		782	155.00	2018;S1553964229	PAULINEB			<input type="checkbox"/>								2458877	24025.00	8/30/2017 12:35			
6	<input type="checkbox"/>	5953504	A	AMC404929		782	155.00	2018;S1553964229	PAULINEB			<input type="checkbox"/>								2458877	24025.00	8/30/2017 12:35			
7	<input type="checkbox"/>	5953505	A	AMC404930		782	155.00	2018;S1553964229	PAULINEB			<input type="checkbox"/>								2458877	24025.00	8/30/2017 12:35			
8	<input type="checkbox"/>	5953506	A	AMC404931		782	155.00	2018;S1553964229	PAULINEB			<input type="checkbox"/>								2458877	24025.00	8/30/2017 12:35			
9	<input type="checkbox"/>	5953507	A	AMC404932		782	155.00	2018;S1553964229	PAULINEB			<input type="checkbox"/>								2458877	24025.00	8/30/2017 12:35			
10	<input type="checkbox"/>	5953508	A	AMC404933		782	155.00	2018;S1553964229	PAULINEB			<input type="checkbox"/>								2458877	24025.00	8/30/2017 12:35			
11	<input type="checkbox"/>	5953509	A	AMC394700		782	155.00	2018;S1553964229	PAULINEB			<input type="checkbox"/>								2458877	24025.00	8/30/2017 12:37			
12	<input type="checkbox"/>	5953510	A	AMC394698		782	155.00	2018;S1553964229	PAULINEB			<input type="checkbox"/>								2458877	24025.00	8/30/2017 12:37			
13	<input type="checkbox"/>	5953511	A	AMC405744		782	155.00	2018;S1553964229	PAULINEB			<input type="checkbox"/>								2458877	24025.00	8/30/2017 12:40			
14	<input type="checkbox"/>	5953512	A	AMC405745		782	155.00	2018;S1553964229	PAULINEB			<input type="checkbox"/>								2458877	24025.00	8/30/2017 12:40			
15	<input type="checkbox"/>	5953513	A	AMC405746		782	155.00	2018;S1553964229	PAULINEB			<input type="checkbox"/>								2458877	24025.00	8/30/2017 12:40			
16	<input type="checkbox"/>	5953514	A	AMC405747		782	155.00	2018;S1553964229	PAULINEB			<input type="checkbox"/>								2458877	24025.00	8/30/2017 12:40			
17	<input type="checkbox"/>	5953515	A	AMC405748		782	155.00	2018;S1553964229	PAULINEB			<input type="checkbox"/>								2458877	24025.00	8/30/2017 12:40			
18	<input type="checkbox"/>	5953516	A	AMC405749		782	155.00	2018;S1553964229	PAULINEB			<input type="checkbox"/>								2458877	24025.00	8/30/2017 12:40			
19	<input type="checkbox"/>	5953517	A	AMC405750		782	155.00	2018;S1553964229	PAULINEB			<input type="checkbox"/>								2458877	24025.00	8/30/2017 12:40			
20	<input type="checkbox"/>	5953518	A	AMC405751		782	155.00	2018;S1553964229	PAULINEB			<input type="checkbox"/>								2458877	24025.00	8/30/2017 12:40			

August 4, 2016

67975
103278
75620
253698

United States Department of Interior
BUREAU OF LAND MANAGEMENT
Arizona State Office
Records Section
1 N. Central, Ste. #800
Phoenix, AZ 85004

NOTICE OF INTENT TO HOLD

By Ralph M. Cartmell, Vivian M. Cartmell, Martha E. Cartmell and David W. Cartmell

(Under Option to Commonwealth Silver & Gold Corporation)


To Whom It May Concern:

Ralph M. Cartmell et al, authorized to do business in the State of Arizona has complied with the Final Rule as published in the Federal Register which implements provisions of the Interior Department and the related agencies' Consolidated Appropriations Act, 2012 (the FY 2012 Act), Pub. L. No. 112-74, 125 Stat. 786, enacted on December 23, 2011, amending the Omnibus Budget Reconciliation Act of 1993 (30 U.S.C 28f) which had established an initial and maintenance fee payment for all lode and placer mining claims and mill sites and tunnel sites on a per-claim basis.

In accordance with Sec. 430 of the FY 2012 Act, the maintenance fee payment for placer mining claims has been calculated based on the total acreage in the claim. The maintenance fee for lode claims, mill sites and tunnel sites continues to be \$155.00 per claim or site.

This will serve as notice that **Commonwealth Silver & Gold Corp**, whose address for purposes of this filing is **5210 E. Williams Circle, #730, Tucson, Arizona, 85711**, intends to hold the mining claims and/or mill sites as described in **Exhibit "A"** hereto for the assessment years 2016/2017, by payment of the annual claim maintenance fee of \$155.00 per claim or mill site. Payment of \$5,270.00 is made herewith for such assessment year for each of the unpatented lode claims and mill sites. The name, serial number, book and page or index number of the recording of the location notices are in the official records of Cochise County, Arizona, which are set forth in Exhibit "A" attached hereto and by this reference incorporated herein.

Sincerely,



Richard D. Darling
Agent for Commonwealth Silver & Gold Corp.

RECEIVED
BLM AZ STATE OFFICE
2016 AUG 23 A 11:48
PHOENIX, ARIZONA

NO. OF CLAIMS 34
AMOUNT 5270.00
RECEIPT NO. 3638257
INIT. RD

ENTERED
AUG 24 2016
BY: RE

** BLM-ASO**

**Ralph M. Cartmell, Martha E. Cartmell and David W. Cartmell Unpatented
Mining claims**

Exhibit A

Page 1

Claim Name	AMC Number	County Recording Info	Location Date
Brindle Steer et al claims - 10 claims			
Sections 35, Township 18 South, Range 25 East, Gila & Salt River Meridian			
Cochise County, AZ			
Brindle Steer	67975	Bk 119 Pg 414	1/12/1955
Brindle Steer (Amended)		Bk 817 Pg 312	
Brindle Steer (Amended)			
Brindle Steer (Amended)		85-0714699	
Blue Jeep	67976	Bk 119 Pg 366	3/8/1955
Blue Jeep (Amended)		Bk 817 Pg 288	
Blue Jeep (Amended)		Bk 839 Pg 335	
Blue Jeep (Amended)		Bk 1840 Pg 378	
Blue Jeep (Amended)		85-01714690	
Blue Jeep #2	67977	Bk 386 Pg 195	6/10/1965
Blue Jeep #2 (Amended)		Bk 817 Pg 291	
Blue Jeep #2 (Amended)		Bk 839 Pg 337	
Blue Jeep #2 (Amended)		Bk 1840 Pg 380	
Blue Jeep #2 (Amended)		85-01714691	
Blue Jeep #3	67978	Bk 386 Pg 196	6/10/1965
Blue Jeep #3 (Amended)		Bk 817 Pg 294	
Blue Jeep #3 (Amended)		Bk 839 Pg 339	
Blue Jeep #3 (Amended)		Bk 1840 Pg 382	
Blue Jeep #3 (Amended)		85-01714692	
Blue Jeep #4	67979	Bk 386 Pg 197	5/22/1965
Blue Jeep #4 (Amended)		Bk 817 Pg 297	
Blue Jeep #4 (Amended)		Bk 839 Pg 341	
Blue Jeep #4 (Amended)		Bk 1840 Pg 384	
Blue Jeep #4 (Amended)		85-01714693	
Blue Jeep #5	67980	Bk 817 Pg 300	10/27/1972
Blue Jeep #5 (Amended)		Bk 839 Pg 343	
Blue Jeep #5 (Amended)		Bk 1840 Pg 386	
Blue Jeep #5 (Amended)		85-01714694	
Blue Jeep #6	67981	Bk 817 Pg 303	10/27/1972
Blue Jeep #6 (Amended)		Bk 839 Pg 345	
Blue Jeep #6 (Amended)		Bk 1840 Pg 388	
Blue Jeep #6 (Amended)		85-01714695	
Blue Jeep #7	67982	Bk 817 Pg 306	10/27/1972
Blue Jeep #7 (Amended)		Bk 1840 Pg 390	
Blue Jeep #7 (Amended)		85-01714696	
Blue Jeep #8	67983	Bk 817 Pg 309	10/27/1972
Blue Jeep #8 (Amended)		Bk 1840 Pg 392	
Blue Jeep #8 (Amended)		85-01714697	
Blue Jeep #9	103278	Bk 1418 Pg 176	4/28/1980
Blue Jeep #9 (Amended)		Bk 1840 Pg 394	
Blue Jeep #9 (Amended)		85-0714698	

RECEIVED
BLM AZ STATE OFFICE
2016 AUG 23 A 11:48
PHOENIX, ARIZONA

**Ralph M. Cartmell, Martha E. Cartmell and David W. Cartmell Unpatented
Mining claims**

Exhibit A

Page 2

Claim Name	AMC Number	County Recording Info	Location Date
San Ignacio #1 - 18 claims			
Sections 33 and 34, Township 17 South Range 25 East, Gila & Salt River Meridian, Cochise County, Arizona			
San Ignacio #1	75620	Bk 983 Pg 239	10/30/1974
San Ignacio #1 (Amended)		Bk 1840 Pg 396	
San Ignacio #1 (Amended)		85-0714700	
San Ignacio #2	75621	Bk 983 Pg 240	10/30/1974
San Ignacio #2 (Amended)		Bk 1840 Pg 398	
San Ignacio #2 (Amended)		85-0714701	
San Ignacio #3	75622	Bk 983 Pg 241	10/30/1974
San Ignacio #3 (Amended)		Bk 1840 Pg 400	
San Ignacio #3 (Amended)		85-0714702	
San Ignacio #4	75623	Bk 983 Pg 242	10/30/1974
San Ignacio #4 (Amended)		Bk 1840 Pg 402	
San Ignacio #4 (Amended)		85-0714703	
San Ignacio #5	75624	Bk 983 Pg 243	10/30/1974
San Ignacio #5 (Amended)		Bk 1840 Pg 404	
San Ignacio #5 (Amended)		85-0714704	
San Ignacio #6	75625	Bk 983 Pg 244	10/30/1974
San Ignacio #6 (Amended)		Bk 1840 Pg 406	
San Ignacio #6 (Amended)		85-0714705	
San Ignacio #7	75626	Bk 983 Pg 245	10/30/1974
San Ignacio #7 (Amended)		Bk 1840 Pg 408	
San Ignacio #7 (Amended)		85-0714706	
San Ignacio #8	75627	Bk 983 Pg 246	10/30/1974
San Ignacio #8 (Amended)		Bk 1840 Pg 410	
San Ignacio #8 (Amended)		85-0714707	
San Ignacio #9	75628	Bk 983 Pg 247	10/30/1974
San Ignacio #9 (Amended)		Bk 1840 Pg 412	
San Ignacio #9 (Amended)		85-0714708	
San Ignacio #10	75629	Bk 983 Pg 248	10/30/1974
San Ignacio #10 (Amended)		Bk 1840 Pg 414	
San Ignacio #10 (Amended)		85-0714709	
San Ignacio #11	75630	Bk 983 Pg 249	10/30/1974
San Ignacio #11 (Amended)		Bk 1840 Pg 416	
San Ignacio #11 (Amended)		85-0714710	
San Ignacio #12	75631	Bk 983 Pg 250	10/30/1974
San Ignacio #12 (Amended)		Bk 1840 Pg 418	
San Ignacio #12 (Amended)		85-0714711	
San Ignacio #13	75632	Bk 983 Pg 251	10/30/1974
San Ignacio #13 (Amended)		Bk 1840 Pg 420	
San Ignacio #13 (Amended)		85-0714712	
San Ignacio #14	75633	Bk 983 Pg 252	10/30/1974
San Ignacio #14 (Amended)		Bk 1840 Pg 422	
San Ignacio #14 (Amended)		85-0714713	

RECEIVED
 PLM AZ STATE OFFICE
 2016 AUG 23 A 11:48
 PHOENIX, ARIZONA

**Ralph M. Cartmell, Martha E. Cartmell and David W. Cartmell Unpatented
Mining claims**

Exhibit A

Page 3

Claim Name	AMC Number	County Recording Info	Location Date
San Ignacio #15	75634	Bk 983 Pg 253	10/30/1974
San Ignacio #15 (Amended)		Bk 1840 Pg 424	
San Ignacio #15 (Amended)		85-0714714	
San Ignacio #16	75635	Bk 983 Pg 254	10/30/1974
San Ignacio #16 (Amended)		Bk 1840 Pg 426	
San Ignacio #16 (Amended)		85-0714715	
San Ignacio #17	75636	Bk 983 Pg 255	10/30/1974
San Ignacio #17 (Amended)		Bk 1840 Pg 428	
San Ignacio #17 (Amended)		85-0714716	
San Ignacio #18	75637	Bk 983 Pg 256	10/30/1974
San Ignacio #18 (Amended)		Bk 1840 Pg 430	
San Ignacio #18 (Amended)		85-0714717	

San Ramon #1 - 6 claims

Sections 5 and 6, Township 18 South Range 25 East, Gila & Salt River Meridian,
Cochise County, Arizona

San Ramon #1	253698	86-0510172	4/18/1986
San Ramon #2	253699	86-0510173	4/18/1986
San Ramon #3	253700	86-0510174	4/18/1986
San Ramon #4	253701	86-0510175	4/18/1986
San Ramon #5	253702	86-0510176	4/18/1986
San Ramon #6	253703	86-0510177	4/18/1986

RECEIVED
 BLM AZ STATE OFFICE
 2016 AUG 23 A 11:47
 PHOENIX, ARIZONA

United States Department of the Interior
Bureau of Land Management
 DIV OF LANDS, MINRLS & ENERGY
 ONE N CENTRAL AVE
 PHOENIX, AZ 85004 -4427
 Phone: 602-417-9200

Receipt

No: 3638257

Transaction #: 3742158	
Date of Transaction: 08/23/2016	
CUSTOMER:	
RALPH M CARTMELL PO BOX 146 PEARCE, AZ 85625-0146 US	

LINE #	QTY	DESCRIPTION	REMARKS	UNIT PRICE	TOTAL
1	1.00	LOCATABLE MINERALS / MINING CLAIMS- NOT NEW-UNADJUD, ONE AUTH NO. ONLY / MINING CLAIM MONEY RECEIVED CASES: AMC67975/\$5270.00	2017 MAINT (34)	- n/a -	5270.00
TOTAL:					\$5,270.00

PAYMENT INFORMATION			
1	AMOUNT:	5270.00	POSTMARKED: N/A
	TYPE:	CHECK	RECEIVED: 08/23/2016
	CHECK NO:	3364	
	NAME:	COMMONWEALTH SILVER AND GOLD CORP 5210 E WILLIAMS CIR STE 730 85711	

REMARKS

This receipt was generated by the automated BLM Collections and Billing System and is a paper representation of a portion of the official electronic record contained therein.

67975
103278
75620
253698

August 12, 2015

United States Department of Interior
BUREAU OF LAND MANAGEMENT
Arizona State Office
Records Section
1 N. Central, Ste. #800
Phoenix, AZ 85004

NOTICE OF INTENT TO HOLD

By Ralph M. Cartmell, Vivian M. Cartmell, Martha E. Cartmell and David W. Cartmell

(Under Option to Commonwealth Silver & Gold Corporation)

To Whom It May Concern:

Ralph M. Cartmell et al, authorized to do business in the State of Arizona has complied with the Final Rule as published in the Federal Register which implements provisions of the Interior Department and the related agencies' Consolidated Appropriations Act, 2012 (the FY 2012 Act), Pub. L. No. 112-74, 125 Stat. 786, enacted on December 23, 2011, amending the Omnibus Budget Reconciliation Act of 1993 (30 U.S.C 28f) which had established an initial and maintenance fee payment for all lode and placer mining claims and mill sites and tunnel sites on a per-claim basis.

In accordance with Sec. 430 of the FY 2012 Act, the maintenance fee payment for placer mining claims has been calculated based on the total acreage in the claim. The maintenance fee for lode claims, mill sites and tunnel sites continues to be \$155.00 per claim or site.

This will serve as notice that **Commonwealth Silver & Gold Corp**, whose address for purposes of this filing is **5210 E. Williams Circle, #730, Tucson, Arizona, 85711**, intends to hold the mining claims and/or mill sites as described in **Exhibit "A"** hereto for the assessment years 2015/2016, by payment of the annual claim maintenance fee of \$155.00 per claim or mill site. Payment of \$5,270.00 is made herewith for such assessment year for each of the unpatented lode claims and mill sites. The name, serial number, book and page or index number of the recording of the location notices are in the official records of Cochise County, Arizona, which are set forth in Exhibit "A" attached hereto and by this reference incorporated herein.

Sincerely,

Leslie K. Muñoz
Leslie K. Muñoz
Agent for Commonwealth Silver & Gold Corp.

PHOENIX, ARIZONA
2015 AUG 14 P 1:37
RECEIVED
BLM AZ STATE OFFICE
ENTERED
AUG 20 2015
BY: [Signature]
3347340

Ralph M. Cartmell, Martha E. Cartmell and David W. Cartmell Unpatented
Mining claims

Exhibit A

Page 1

Claim Name	AMC Number	County Recording Info	Location Date
Brindle Steer et al claims - 10 claims			
Sections 35, Township 18 South, Range 25 East, Gila & Salt River Meridian			
Cochise County, AZ			
Brindle Steer	67975	Bk 119 Pg 414	1/12/1955
Brindle Steer (Amended)		Bk 817 Pg 312	
Brindle Steer (Amended)			
Brindle Steer (Amended)		85-0714699	
Blue Jeep	67976	Bk 119 Pg 366	3/8/1955
Blue Jeep (Amended)		Bk 817 Pg 288	
Blue Jeep (Amended)		Bk 839 Pg 335	
Blue Jeep (Amended)		Bk 1840 Pg 378	
Blue Jeep (Amended)		85-01714690	
Blue Jeep #2	67977	Bk 386 Pg 195	6/10/1965
Blue Jeep #2 (Amended)		Bk 817 Pg 291	
Blue Jeep #2 (Amended)		Bk 839 Pg 337	
Blue Jeep #2 (Amended)		Bk 1840 Pg 380	
Blue Jeep #2 (Amended)		85-01714691	
Blue Jeep #3	67978	Bk 386 Pg 196	6/10/1965
Blue Jeep # 3 (Amended)		Bk 817 Pg 294	
Blue Jeep #3 (Amended)		Bk 839 Pg 339	
Blue Jeep #3 (Amended)		Bk 1840 Pg 382	
Blue Jeep #3 (Amended)		85-01714692	
Blue Jeep #4	67979	Bk 386 Pg 197	5/22/1965
Blue Jeep #4 (Amended)		Bk 817 Pg 297	
Blue Jeep #4 (Amended)		Bk 839 Pg 341	
Blue Jeep #4 (Amended)		Bk 1840 Pg 384	
Blue Jeep #4 (Amended)		85-01714693	
Blue Jeep #5	67980	Bk 817 Pg 300	10/27/1972
Blue Jeep #5 (Amended)		Bk 839 Pg 343	
Blue Jeep #5 (Amended)		Bk 1840 Pg 386	
Blue Jeep #5 (Amended)		85-01714694	
Blue Jeep #6	67981	Bk 817 Pg 303	10/27/1972
Blue Jeep #6 (Amended)		Bk 839 Pg 345	
Blue Jeep #6 (Amended)		Bk 1840 Pg 388	
Blue Jeep #6 (Amended)		85-01714695	
Blue Jeep # 7	67982	Bk 817 Pg 306	10/27/1972
Blue Jeep #7 (Amended)		Bk 1840 Pg 390	
Blue Jeep #7 (Amended)		85-01714696	
Blue Jeep #8	67983	Bk 817 Pg 309	10/27/1972
Blue Jeep #8 (Amended)		Bk 1840 Pg 392	
Blue Jeep #8 (Amended)		85-01714697	
Blue Jeep #9		Bk 1418 Pg 176	4/28/1980
Blue Jeep #9 (Amended)		Bk 1840 Pg 394	
Blue Jeep #9 (Amended)		85-0714698	

RECEIVED
BLM AZ STATE OFFICE
1032781 NOV 5 2015
PHOENIX, ARIZONA

**Ralph M. Cartmell, Martha E. Cartmell and David III Cartmell Unpatented
Mining claims
Exhibit A
Page 2**

Claim Name	AMC Number	County Recording Info	Location Date
San Ignacio #1 - 18 claims Sections 33 and 34, Township 17 South Range 25 East, Gila & Salt River Meridian, Cochise County, Arizona			
San Ignacio #1	75620	Bk 983 Pg 239	10/30/1974
San Ignacio #1 (Amended)		Bk 1840 Pg 396	
San Ignacio #1 (Amended)		85-0714700	
San Ignacio #2	75621	Bk 983 Pg 240	10/30/1974
San Ignacio #2 (Amended)		Bk 1840 Pg 398	
San Ignacio #2 (Amended)		85-0714701	
San Ignacio #3	75622	Bk 983 Pg 241	10/30/1974
San Ignacio #3 (Amended)		Bk 1840 Pg 400	
San Ignacio #3 (Amended)		85-0714702	
San Ignacio #4	75623	Bk 983 Pg 242	10/30/1974
San Ignacio #4 (Amended)		Bk 1840 Pg 402	
San Ignacio #4 (Amended)		85-0714703	
San Ignacio #5	75624	Bk 983 Pg 243	10/30/1974
San Ignacio #5 (Amended)		Bk 1840 Pg 404	
San Ignacio #5 (Amended)		85-0714704	
San Ignacio #6	75625	Bk 983 Pg 244	10/30/1974
San Ignacio #6 (Amended)		Bk 1840 Pg 406	
San Ignacio #6 (Amended)		85-0714705	
San Ignacio #7	75626	Bk 983 Pg 245	10/30/1974
San Ignacio #7 (Amended)		Bk 1840 Pg 408	
San Ignacio #7 (Amended)		85-0714706	
San Ignacio #8	75627	Bk 983 Pg 246	10/30/1974
San Ignacio #8 (Amended)		Bk 1840 Pg 410	
San Ignacio #8 (Amended)		85-0714707	
San Ignacio #9	75628	Bk 983 Pg 247	10/30/1974
San Ignacio #9 (Amended)		Bk 1840 Pg 412	
San Ignacio #9 (Amended)		85-0714708	
San Ignacio #10	75629	Bk 983 Pg 248	10/30/1974
San Ignacio #10 (Amended)		Bk 1840 Pg 414	
San Ignacio #10 (Amended)		85-0714709	
San Ignacio #11	75630	Bk 983 Pg 249	10/30/1974
San Ignacio #11 (Amended)		Bk 1840 Pg 416	
San Ignacio #11 (Amended)		85-0714710	
San Ignacio #12	75631	Bk 983 Pg 250	10/30/1974
San Ignacio #12 (Amended)		Bk 1840 Pg 418	
San Ignacio #12 (Amended)		85-0714711	
San Ignacio #13	75632	Bk 983 Pg 251	10/30/1974
San Ignacio #13 (Amended)		Bk 1840 Pg 420	
San Ignacio #13 (Amended)		85-0714712	
San Ignacio #14	75633	Bk 983 Pg 252	10/30/1974
San Ignacio #14 (Amended)		Bk 1840 Pg 422	
San Ignacio #14 (Amended)		85-0714713	

RECEIVED
 PLM AZ STATE OFFICE
 2015 AUG 14 P 1:31
 PHOENIX, ARIZONA

75637

Ralph M. Cartmell, Martha E. Cartmell and David W. Cartmell Unpatented
Mining claims

Exhibit A

Page 3

Claim Name	AMC Number	County Recording Info	Location Date
San Ignacio #15	75634	Bk 983 Pg 253	10/30/1974
San Ignacio #15 (Amended)		Bk 1840 Pg 424	
San Ignacio #15 (Amended)		85-0714714	
San Ignacio #16	75635	Bk 983 Pg 254	10/30/1974
San Ignacio #16 (Amended)		Bk 1840 Pg 426	
San Ignacio #16 (Amended)		85-0714715	
San Ignacio #17	75636	Bk 983 Pg 255	10/30/1974
San Ignacio #17 (Amended)		Bk 1840 Pg 428	
San Ignacio #17 (Amended)		85-0714716	
San Ignacio #18	75637	Bk 983 Pg 256	10/30/1974
San Ignacio #18 (Amended)		Bk 1840 Pg 430	
San Ignacio #18 (Amended)		85-0714717	

San Ramon #1 - 6 claims

Sections 5 and 6, Township 18 South Range 25 East, Gila & Salt River Meridian,
Cochise County, Arizona

San Ramon #1	253698	86-0510172	4/18/1986
San Ramon #2	253699	86-0510173	4/18/1986
San Ramon #3	253700	86-0510174	4/18/1986
San Ramon #4	253701	86-0510175	4/18/1986
San Ramon #5	253702	86-0510176	4/18/1986
San Ramon #6	253703	86-0510177	4/18/1986

PHOENIX, ARIZONA

2015 AUG 14 P 1:37

RECEIVED
BLM AZ STATE OFFICE

United States Department of the Interior
Bureau of Land Management
 LANDS/RECREATION & PLANNING
 ONE N CENTRAL AVE
 PHOENIX, AZ 85004 -2203
 Phone: 602-417-9200

Receipt

No: 3367340

Transaction #: 3465421	
Date of Transaction: 08/14/2015	
CUSTOMER:	
COMMONWEALTH SILVER AND GOLD CORP 5210 E WILLIAMS CIR STE 730 TUCSON, AZ 85711-4478 US	

LINE #	QTY	DESCRIPTION	REMARKS	UNIT PRICE	TOTAL
1	1.00	LOCATABLE MINERALS / MINING CLAIMS- NOT NEW-UNADJUD, ONE AUTH NO. ONLY / MINING CLAIM MONEY RECEIVED CASES: AMC67975/\$5270.00	MAINT 2016/34	- n/a -	5270.00
TOTAL:					\$5,270.00

PAYMENT INFORMATION					
1	AMOUNT:	5270.00	POSTMARKED:	N/A	
	TYPE:	CHECK	RECEIVED:	08/14/2015	
	CHECK NO:	2656			
	NAME:	COMMONWEALTH SILVER AND GOLD CORP 5210 E WILLIAMS CIR STE 730 TUCSON AZ 85711-4478 US			

REMARKS

This receipt was generated by the automated BLM Collections and Billing System and is a paper representation of a portion of the official electronic record contained therein.



5. EAST WILLIAMS CIRCLE, SUITE 730
TUCSON, ARIZONA 85711-4478
PHONE: 520.790.1914
WWW.COMMONWEALTHSILVER.COM

Amc 67975
103278

July 23, 2014

United States Department of Interior
BUREAU OF LAND MANAGEMENT
Arizona State Office
Records Section
1 N. Central, Ste #800
Phoenix, AZ 85004

75620
253703

RE: Filings

Dear Sir or Madam,

After the filing of the three enclosed documents, can you please return the stamped documents to us in the enclosed addressed envelope.

Sincerely,

Hall Stewart, VP of Exploration/Geologist

RECEIVED
BLM AZ STATE OFFICE
2014 JUL 31 P 3:12
PHOENIX, ARIZONA

Enc.

ENTERED
AUG - 5 2014
BY: RAM

July 22, 2014

United States Department of Interior
BUREAU OF LAND MANAGEMENT
Arizona State Office
Records Section
1 N. Central, Ste. #800
Phoenix, AZ 85004

NOTICE OF INTENT TO HOLD

By Ralph M. Cartmell, Vivian M. Cartmell, Martha E. Cartmell and David W. Cartmell

(Under Option to Commonwealth Silver & Gold Corporation)


To Whom It May Concern:

Ralph M. Cartmell et al, authorized to do business in the State of Arizona has complied with the Final Rule as published in the Federal Register which implements provisions of the Interior Department and the related agencies' Consolidated Appropriations Act, 2012 (the FY 2012 Act), Pub. L. No. 112-74, 125 Stat. 786, enacted on December 23, 2011, amending the Omnibus Budget Reconciliation Act of 1993 (30 U.S.C 28f) which had established an initial and maintenance fee payment for all lode and placer mining claims and mill sites and tunnel sites on a per-claim basis.

In accordance with Sec. 430 of the FY 2012 Act, the maintenance fee payment for placer mining claims has been calculated based on the total acreage in the claim. The maintenance fee for lode claims, mill sites and tunnel sites continues to be \$155.00 per claim or site.

This will serve as notice that **Commonwealth Silver & Gold Corp**, whose address for purposes of this filing is **5210 E. Williams Circle, #730, Tucson, Arizona, 85711**, intends to hold the mining claims and/or mill sites as described in **Exhibit "A"** hereto for the assessment years 2014/2015, by payment of the annual claim maintenance fee of \$155.00 per claim or mill site. Payment of \$5,270.00 is made herewith for such assessment year for each of the unpatented lode claims and mill sites. The name, serial number, book and page or index number of the recording of the location notices are in the official records of Cochise County, Arizona, which are set forth in Exhibit "A" attached hereto and by this reference incorporated herein.

Sincerely,



Richard D. Darling
Agent for Commonwealth Silver & Gold Corp.

NO. OF CLAIMS 34
AMOUNT \$5270.00
RECEIPT NO. 3090562
INIT. CAEA

**** BLM-ASO****

RECEIVED
BLM AZ STATE OFFICE
2014 JUL 31 P 3:13
PHOENIX, ARIZONA

Mining claims

Exhibit A

Page 1

Claim Name	AMC Number	County Recording Info	Location Date
Brindle Steer et al claims - 10 claims			
Sections 35, Township 18 South, Range 25 East, Gila & Salt River Meridian			
Cochise County, AZ			
Brindle Steer	67975	Bk 119 Pg 414	1/12/1955
Brindle Steer (Amended)		Bk 817 Pg 312	
Brindle Steer (Amended)			
Brindle Steer (Amended)		85-0714699	
Blue Jeep	67976	Bk 119 Pg 366	3/8/1955
Blue Jeep (Amended)		Bk 817 Pg 288	
Blue Jeep (Amended)		Bk 839 Pg 335	
Blue Jeep (Amended)		Bk 1840 Pg 378	
Blue Jeep (Amended)		85-01714690	
Blue Jeep #2	67977	Bk 386 Pg 195	6/10/1965
Blue Jeep #2 (Amended)		Bk 817 Pg 291	
Blue Jeep #2 (Amended)		Bk 839 Pg 337	
Blue Jeep #2 (Amended)		Bk 1840 Pg 380	
Blue Jeep #2 (Amended)		85-01714691	
Blue Jeep #3	67978	Bk 386 Pg 196	6/10/1965
Blue Jeep #3 (Amended)		Bk 817 Pg 294	
Blue Jeep #3 (Amended)		Bk 839 Pg 339	
Blue Jeep #3 (Amended)		Bk 1840 Pg 382	
Blue Jeep #3 (Amended)		85-01714692	
Blue Jeep #4	67979	Bk 386 Pg 197	5/22/1965
Blue Jeep #4 (Amended)		Bk 817 Pg 297	
Blue Jeep #4 (Amended)		Bk 839 Pg 341	
Blue Jeep #4 (Amended)		Bk 1840 Pg 384	
Blue Jeep #4 (Amended)		85-01714693	
Blue Jeep #5	67980	Bk 817 Pg 300	10/27/1972
Blue Jeep #5 (Amended)		Bk 839 Pg 343	
Blue Jeep #5 (Amended)		Bk 1840 Pg 386	
Blue Jeep #5 (Amended)		85-01714694	
Blue Jeep #6	67981	Bk 817 Pg 303	10/27/1972
Blue Jeep #6 (Amended)		Bk 839 Pg 345	
Blue Jeep #6 (Amended)		Bk 1840 Pg 388	
Blue Jeep #6 (Amended)		85-01714695	
Blue Jeep #7	67982	Bk 817 Pg 306	10/27/1972
Blue Jeep #7 (Amended)		Bk 1840 Pg 390	
Blue Jeep #7 (Amended)		85-01714696	
Blue Jeep #8	67983	Bk 817 Pg 309	10/27/1972
Blue Jeep #8 (Amended)		Bk 1840 Pg 392	
Blue Jeep #8 (Amended)		85-01714697	
Blue Jeep #9	103278	Bk 1418 Pg 176	4/28/1980
Blue Jeep #9 (Amended)		Bk 1840 Pg 394	
Blue Jeep #9 (Amended)		85-0714698	

RECEIVED
 PLM AZ STATE OFFICE
 2014 JUL 31 3:13
 PHOENIX, ARIZONA

Ralph M. Cartmell Hartha E. Cartmell and David L. Cartmell Unpatented
Mining claims

Exhibit A

Page 2

Claim Name	AMC Number	County Recording Info	Location Date
San Ignacio #1 - 18 claims			
Sections 33 and 34, Township 17 South Range 25 East, Gila & Salt River Meridian, Cochise County, Arizona			
San Ignacio #1	75620	Bk 983 Pg 239	10/30/1974
San Ignacio #1 (Amended)		Bk 1840 Pg 396	
San Ignacio #1 (Amended)		85-0714700	
San Ignacio #2	75621	Bk 983 Pg 240	10/30/1974
San Ignacio #2 (Amended)		Bk 1840 Pg 398	
San Ignacio #2 (Amended)		85-0714701	
San Ignacio #3	75622	Bk 983 Pg 241	10/30/1974
San Ignacio #3 (Amended)		Bk 1840 Pg 400	
San Ignacio #3 (Amended)		85-0714702	
San Ignacio #4	75623	Bk 983 Pg 242	10/30/1974
San Ignacio #4 (Amended)		Bk 1840 Pg 402	
San Ignacio #4 (Amended)		85-0714703	
San Ignacio #5	75624	Bk 983 Pg 243	10/30/1974
San Ignacio #5 (Amended)		Bk 1840 Pg 404	
San Ignacio #5 (Amended)		85-0714704	
San Ignacio #6	75625	Bk 983 Pg 244	10/30/1974
San Ignacio #6 (Amended)		Bk 1840 Pg 406	
San Ignacio #6 (Amended)		85-0714705	
San Ignacio #7	75626	Bk 983 Pg 245	10/30/1974
San Ignacio #7 (Amended)		Bk 1840 Pg 408	
San Ignacio #7 (Amended)		85-0714706	
San Ignacio #8	75627	Bk 983 Pg 246	10/30/1974
San Ignacio #8 (Amended)		Bk 1840 Pg 410	
San Ignacio #8 (Amended)		85-0714707	
San Ignacio #9	75628	Bk 983 Pg 247	10/30/1974
San Ignacio #9 (Amended)		Bk 1840 Pg 412	
San Ignacio #9 (Amended)		85-0714708	
San Ignacio #10	75629	Bk 983 Pg 248	10/30/1974
San Ignacio #10 (Amended)		Bk 1840 Pg 414	
San Ignacio #10 (Amended)		85-0714709	
San Ignacio #11	75630	Bk 983 Pg 249	10/30/1974
San Ignacio #11 (Amended)		Bk 1840 Pg 416	
San Ignacio #11 (Amended)		85-0714710	
San Ignacio #12	75631	Bk 983 Pg 250	10/30/1974
San Ignacio #12 (Amended)		Bk 1840 Pg 418	
San Ignacio #12 (Amended)		85-0714711	
San Ignacio #13	75632	Bk 983 Pg 251	10/30/1974
San Ignacio #13 (Amended)		Bk 1840 Pg 420	
San Ignacio #13 (Amended)		85-0714712	
San Ignacio #14	75633	Bk 983 Pg 252	10/30/1974
San Ignacio #14 (Amended)		Bk 1840 Pg 422	
San Ignacio #14 (Amended)		85-0714713	

RECEIVED
 BLM AZ STATE OFFICE
 PHOENIX ARIZONA
 2ND JUL 31 P 13

**Ralph M. Cartmell, et al. vs. E. Cartmell and David W. Cartmell Unpatented
Mining claims
Exhibit A
Page 3**

Claim Name	AMC Number	County Recording Info	Location Date
San Ignacio #15	75634	Bk 983 Pg 253	10/30/1974
San Ignacio #15 (Amended)		Bk 1840 Pg 424	
San Ignacio #15 (Amended)	75635	85-0714714	10/30/1974
San Ignacio #16		Bk 983 Pg 254	
San Ignacio #16 (Amended)	75636	Bk 1840 Pg 426	10/30/1974
San Ignacio #16 (Amended)		85-0714715	
San Ignacio #17	75637	Bk 983 Pg 255	10/30/1974
San Ignacio #17 (Amended)		Bk 1840 Pg 428	
San Ignacio #17 (Amended)	75637	85-0714716	10/30/1974
San Ignacio #18		Bk 983 Pg 256	
San Ignacio #18 (Amended)	75637	Bk 1840 Pg 430	10/30/1974
San Ignacio #18 (Amended)		85-0714717	

San Ramon #1 - 6 claims
Sections 5 and 6, Township 18 South Range 25 East, Gila & Salt River Meridian,
Cochise County, Arizona

San Ramon #1	253698	86-0510172	4/18/1986
San Ramon #2	253699	86-0510173	4/18/1986
San Ramon #3	253700	86-0510174	4/18/1986
San Ramon #4	253701	86-0510175	4/18/1986
San Ramon #5	253702	86-0510176	4/18/1986
San Ramon #6	253703	86-0510177	4/18/1986

RECEIVED
BLM AZ STATE OFFICE
2014 JUL 31 P 3:13
PHOENIX, ARIZONA



5210 EAST WILLIAMS CIRCLE
SUITE 730
TUCSON, ARIZONA 85711-4478



PLACE STICKER AT TOP OF ENVELOPE TO THE RIGHT
OF THE RETURN ADDRESS. FOLD AT DOTTED LINE

CERTIFIED MAIL



7014 1820 0001 0394 9546



1000

85004

U.S. POSTAGE
PAID
TUCSON, AZ
85711
JUL 30, '14
AMOUNT

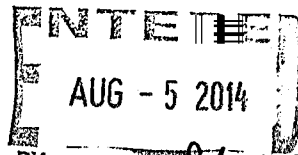
\$7.61
00018635-16

FIRST CLASS

Return Receipt Requested
Showing Address
Where Delivered

RECEIVED
BLM STATE OFFICE
2014 JUL 31 P 3:04
PHOENIX, ARIZONA

*United States Department of Interior, BLM
Arizona State Office, Records Section
1 N. Central, Ste #800
Phoenix, AZ 85004*



United States Department of the Interior
Bureau of Land Management
 LANDS/RECREATION & PLANNING
 ONE N CENTRAL AVE
 PHOENIX, AZ 85004 -2203
 Phone: 602-417-9200

BY: Ram Receipt

No: 3090562

Transaction #: 3181951	
Date of Transaction: 08/01/2014	
CUSTOMER:	
COMMONWEALTH SILVER AND GOLD CORP 5210 E WILLIAMS CIR STE 730 TUCSON, AZ 85711-4478 US	

LINE #	QTY	DESCRIPTION	REMARKS	UNIT PRICE	TOTAL
1	1.00	LOCATABLE MINERALS / MINING CLAIMS-NOT NEW-UNADJUD, ONE AUTH NO. ONLY / MINING CLAIM MONEY RECEIVED CASES: AMC67975/\$5270.00	MAINT FEE PYMNT (34) 2015 / NOI 2014	- n/a -	5270.00
TOTAL:					\$5,270.00

PAYMENT INFORMATION			
1	AMOUNT:	5270.00	POSTMARKED: 07/30/2014
	TYPE:	CHECK	RECEIVED: 07/31/2014
	CHECK NO:	2381	
	NAME:	COMMONWEALTH SILVER AND GOLD CORP 5210 E WILLIAMS CIR STE 730 TUCSON AZ 85711-4478 US	

REMARKS

This receipt was generated by the automated BLM Collections and Billing System and is a paper representation of a portion of the official electronic record contained therein.

404924
394692
405744
413975
67975
103278
75620
253698
364081

RECEIVED
DLM AZ STATE OFFICE
2013 AUG 15 PM 2:50
PHOENIX, ARIZONA

August 3, 2013

United States Department of Interior
BUREAU OF LAND MANAGEMENT
Arizona State Office
Records Section
1 N. Central, Ste. #800
Phoenix, AZ 85004

NOTICE OF INTENT TO HOLD
Commonwealth Silver & Gold Corporation


To Whom It May Concern:

Commonwealth Silver & Gold Corporation, authorized to do business in the State of Arizona has complied with the Final Rule as published in the Federal Register which implements provisions of the Interior Department and the related agencies' Consolidated Appropriations Act, 2012 (the FY 2012 Act), Pub. L. No. 112-74, 125 Stat. 786, enacted on December 23, 2011, amending the Omnibus Budget Reconciliation Act of 1993 (30 U.S.C 28f) which had established an initial and maintenance fee payment for all lode and placer mining claims and mill sites and tunnel sites on a per-claim basis.

In accordance with Sec. 430 of the FY 2012 Act, the maintenance fee payment for placer mining claims has been calculated based on the total acreage in the claim. The maintenance fee for lode claims, mill sites and tunnel sites continues to be \$140.00 per claim or site.

This will serve as notice that **Commonwealth Silver & Gold Corp**, whose address for purposes of this filing is **5210 E. Williams Circle, #730, Tucson, Arizona, 85711**, intends to hold the mining claims and/or mill sites as described in **Exhibit "A"** hereto for the assessment years 2013/2014, by payment of the annual claim maintenance fee of \$140.00 per claim or mill site. Payment of \$12,740.00 is made herewith for such assessment year for each of the unpatented lode claims and mill sites. The name, serial number, book and page or index number of the recording of the location notices are in the official records of Cochise County, Arizona, which are set forth in **Exhibit "A"** attached hereto and by this reference incorporated herein.

Sincerely,



Richard D. Darling
Agent for Commonwealth Silver & Gold Corp.

ENTERED IN COMPUTER
RE 8-23-13

Commonwealth Silver and Gold Corp. Unpatented Mining claims

Exhibit A

Page 1

Claim Name AMC Number County Recording Information Location Date

J-Rod #1 - 12 claims

Located in Section 5, Township 18 South, Range 25 East, Gila & Salt River Meridian,
Cochise County, AZ

J-ROD-1	404924	2010-24861	10/26/2010
J-ROD-2	404925	2010-24862	10/26/2010
J-ROD-3	404926	2010-24863	10/26/2010
J-ROD-4	404927	2010-24864	10/26/2010
J-ROD-5	404928	2010-24865	10/26/2010
J-ROD-6	404929	2010-24866	10/26/2010
J-ROD-7	404930	2010-24867	10/26/2010
J-ROD-8	404931	2010-24868	10/26/2010
J-ROD-9	404932	2010-24869	10/26/2010
J-ROD-10	404933	2010-24870	10/26/2010
J-ROD-11	394700	2008-24088	9/1/2008
J-ROD-12	394698	2008-24086	9/1/2008

CWSG #1-95 claims (not inclusive), 79 claims

Located in Sections 1,2,4,5,6,7,8 and 12, Township 18 South Range 25 East Gila & Salt River
Meridian, Cochise County, AZ

CWSG #1	405744	2011-04289	2/11/2011
CWSG #2	405745	2011-04290	2/11/2011
CWSG #3	405746	2011-04291	2/11/2011
CWSG #4	405747	2011-04292	2/11/2011
CWSG #5	405748	2011-04293	2/11/2011
CWSG #6	405749	2011-04294	2/11/2011
CWSG #7	405750	2011-04295	2/11/2011
CWSG #8	405751	2011-04296	2/11/2011
CWSG #9	405752	2011-04297	2/11/2011
CWSG #10	405753	2011-04298	2/11/2011
CWSG #11	405754	2011-04299	2/11/2011
CWSG #12	405755	2011-04300	2/11/2011
CWSG #13	405756	2011-04301	2/11/2011
CWSG #14	405757	2011-04302	2/11/2011
CWSG #15	405758	2011-04303	2/11/2011
CWSG #16	405759	2011-04304	2/11/2011
CWSG #17	405760	2011-04305	2/11/2011
CWSG #18	405761	2011-04306	2/11/2011
CWSG #19	405762	2011-04307	2/11/2011
CWSG #20	405763	2011-04308	2/11/2011
CWSG #21	405764	2011-04309	2/11/2011
CWSG #22	405765	2011-04310	2/11/2011
CWSG #23	405766	2011-04311	2/11/2011
CWSG #24	405767	2011-04312	2/11/2011

PHOENIX, ARIZONA

2013 AUG 15 PM 2:58

RECEIVED
BLM AZ STATE OFFICE

Commonwealth Silver and Gold Corp. Unpatented Mining claims

Exhibit A

Page 2

CWSG #25	405768	2011-04313	2/11/2011
CWSG #26	405769	2011-04314	2/11/2011
CWSG #27	405770	2011-04315	12/28/2010
CWSG #28	405771	2011-04316	12/28/2010
CWSG #29	405772	2011-04317	12/28/2010
CWSG #30	405773	2011-04318	12/28/2010
CWSG #31	405774	2011-04319	12/28/2010
CWSG #32	405775	2011-04320	12/28/2010
CWSG #33	405776	2011-04321	12/28/2010
CWSG #34	405777	2011-04322	12/28/2010
CWSG #35	405778	2011-04323	12/28/2010
CWSG #38	405779	2011-04324	12/28/2010
CWSG #39	405780	2011-04325	12/28/2010
CWSG #50	405781	2011-04326	1/6/2011
CWSG #51	405782	2011-04327	1/6/2011
CWSG #52	405783	2011-04328	1/6/2011
CWSG #53	405784	2011-04329	1/6/2011
CWSG #54	405785	2011-04330	1/6/2011
CWSG #55	405786	2011-04331	1/6/2011
CWSG #56	405787	2011-04332	1/6/2011
CWSG #57	405788	2011-04333	1/6/2011
CWSG #58	405789	2011-04334	1/6/2011
CWSG #59	405790	2011-04335	1/6/2011
CWSG #66	405791	2011-04336	2/4/2011
CWSG #67	405792	2011-04337	2/4/2011
CWSG #68	405793	2011-04338	2/4/2011
CWSG #69	405794	2011-04339	2/4/2011
CWSG #70	405795	2011-04340	2/4/2011
CWSG #71	405796	2011-04341	2/4/2011
CWSG #72	405797	2011-04342	2/4/2011
CWSG #73	405798	2011-04343	2/4/2011
CWSG #74	405799	2011-04344	2/4/2011
CWSG #75	405800	2011-04345	2/4/2011
CWSG #76	405801	2011-04346	2/9/2011
CWSG #77	405802	2011-04347	2/9/2011
CWSG #78	405803	2011-04348	2/10/2011
CWSG #79	405804	2011-04349	2/10/2011
CWSG #80	405805	2011-04350	2/10/2011
CWSG #81	405806	2011-04351	2/10/2011
CWSG #82	405807	2011-04352	2/10/2011
CWSG #83	405808	2011-04353	2/10/2011
CWSG #84	405809	2011-04354	2/10/2011
CWSG #85	405810	2011-04355	2/9/2011
CWSG #86	405811	2011-04356	2/4/2011

RECEIVED
DLM AZ STATE OFFICE
2013 AUG 15 PM 2:58
PHOENIX, ARIZONA

Commonwealth Silver and Gold Corp. Unpatented Mining claims

Exhibit A

Page 3

CWSG #87	405812	2011-04357	2/4/2011
CWSG #88	405813	2011-04358	2/4/2011
CWSG #89	405814	2011-04359	2/4/2011
CWSG #90	405815	2011-04360	2/4/2011
CWSG #91	405816	2011-04361	2/4/2011
CWSG #92	405817	2011-04362	2/9/2011
CWSG #93	405818	2011-04363	2/9/2011
CWSG #94	405819	2011-04364	2/9/2011
CWSG #95	405820	2011-04365	2/9/2011

CWSG #100 & 101

Located in Section 9, Township 19 South Range 25 East Gila & Salt River Meridian

Cochise County, Arizona

CWSG #100	413975	1/18/2012
CWSG #101	413976	1/18/2012

RECEIVED
BLM AZ STATE OFFICE
2012 AUG 15 PM 2:58
PHOENIX, ARIZONA

RECEIVED
BLM AZ STATE OFFICE
2013 AUG 15 PM 2:57
PHOENIX, ARIZONA

August 3, 2013

United States Department of Interior
BUREAU OF LAND MANAGEMENT
Arizona State Office
Records Section
1 N. Central, Ste. #800
Phoenix, AZ 85004

NOTICE OF INTENT TO HOLD

By Ralph M. Cartmell, Vivian M. Cartmell, Martha E. Cartmell and David W. Cartmell

(Under Option to Commonwealth Silver & Gold Corporation)

To Whom It May Concern:

Ralph M. Cartmell et al. authorized to do business in the State of Arizona has complied with the Final Rule as published in the Federal Register which implements provisions of the Interior Department and the related agencies' Consolidated Appropriations Act, 2012 (the FY 2012 Act), Pub. L. No. 112-74, 125 Stat. 786, enacted on December 23, 2011, amending the Omnibus Budget Reconciliation Act of 1993 (30 U.S.C 28f) which had established an initial and maintenance fee payment for all lode and placer mining claims and mill sites and tunnel sites on a per-claim basis.

In accordance with Sec. 430 of the FY 2012 Act, the maintenance fee payment for placer mining claims has been calculated based on the total acreage in the claim. The maintenance fee for lode claims, mill sites and tunnel sites continues to be \$140.00 per claim or site.

This will serve as notice that **Commonwealth Silver & Gold Corp**, whose address for purposes of this filing is **5210 E. Williams Circle, #730, Tucson, Arizona, 85711**, intends to hold the mining claims and/or mill sites as described in **Exhibit "A"** hereto for the assessment years 2013/2014, by payment of the annual claim maintenance fee of \$140.00 per claim or mill site. Payment of \$4,760.00 is made herewith for such assessment year for each of the unpatented lode claims and mill sites. The name, serial number, book and page or index number of the recording of the location notices are in the official records of Cochise County, Arizona, which are set forth in Exhibit "A" attached hereto and by this reference incorporated herein.

Sincerely,



Richard D. Darling

Agent for Commonwealth Silver & Gold Corp.

Ralph M. Cartmell, Martha E. Cartmell and David W. Cartmell Unpatented
Mining claims

Exhibit A

Page 1

Claim Name	AMC Number	County Recording Info	Location Date
Brindle Steer et al claims - 10 claims			
Sections 35, Township 18 South, Range 25 East, Gila & Salt River Meridians			
Cochise County, AZ			
Brindle Steer	67975	Bk 119 Pg 414	1/12/1955
Brindle Steer (Amended)		Bk 817 Pg 312	
Brindle Steer (Amended)			
Brindle Steer (Amended)		85-0714699	
Blue Jeep	67976	Bk 119 Pg 366	3/8/1955
Blue Jeep (Amended)		Bk 817 Pg 288	
Blue Jeep (Amended)		Bk 839 Pg 335	
Blue Jeep (Amended)		Bk 1840 Pg 378	
Blue Jeep (Amended)		85-01714690	
Blue Jeep #2	67977	Bk 386 Pg 195	6/10/1965
Blue Jeep #2 (Amended)		Bk 817 Pg 291	
Blue Jeep #2 (Amended)		Bk 839 Pg 337	
Blue Jeep #2 (Amended)		Bk 1840 Pg 380	
Blue Jeep #2 (Amended)		85-01714691	
Blue Jeep #3	67978	Bk 386 Pg 196	6/10/1965
Blue Jeep # 3 (Amended)		Bk 817 Pg 294	
Blue Jeep #3 (Amended)		Bk 839 Pg 339	
Blue Jeep #3 (Amended)		Bk 1840 Pg 382	
Blue Jeep #3 (Amended)		85-01714692	
Blue Jeep #4	67979	Bk 386 Pg 197	5/22/1965
Blue Jeep #4 (Amended)		Bk 817 Pg 297	
Blue Jeep #4 (Amended)		Bk 839 Pg 341	
Blue Jeep #4 (Amended)		Bk 1840 Pg 384	
Blue Jeep #4 (Amended)		85-01714693	
Blue Jeep #5	67980	Bk 817 Pg 300	10/27/1972
Blue Jeep #5 (Amended)		Bk 839 Pg 343	
Blue Jeep #5 (Amended)		Bk 1840 Pg 386	
Blue Jeep #5 (Amended)		85-01714694	
Blue Jeep #6	67981	Bk 817 Pg 303	10/27/1972
Blue Jeep #6 (Amended)		Bk 839 Pg 345	
Blue Jeep #6 (Amended)		Bk 1840 Pg 388	
Blue Jeep #6 (Amended)		85-01714695	
Blue Jeep # 7	67982	Bk 817 Pg 306	10/27/1972
Blue Jeep #7 (Amended)		Bk 1840 Pg 390	
Blue Jeep #7 (Amended)		85-01714696	
Blue Jeep #8	67983	Bk 817 Pg 309	10/27/1972
Blue Jeep #8 (Amended)		Bk 1840 Pg 392	
Blue Jeep #8 (Amended)		85-01714697	
Blue Jeep #9	103278	Bk 1418 Pg 176	4/28/1980
Blue Jeep #9 (Amended)		Bk 1840 Pg 394	
Blue Jeep #9 (Amended)		85-0714698	

RECEIVED
 BLM AZ STATE OFFICE
 PHOENIX ARIZONA
 2013 AUG 15 PM 2:59

**Ralph M. Cartmell, Masha E. Cartmell and David W. Cartmell Unpatented
Mining claims
Exhibit A
Page 2**

Claim Name	AMC Number	County Recording Info	Location Date
San Ignacio #1 - 18 claims			
Sections 33 and 34, Township 17 South Range 25 East, Gila & Salt River Meridian, Cochise County, Arizona			
San Ignacio #1	75620	Bk 983 Pg 239	10/30/1974
San Ignacio #1 (Amended)		Bk 1840 Pg 396	
San Ignacio #1 (Amended)		85-0714700	
San Ignacio #2	75621	Bk 983 Pg 240	10/30/1974
San Ignacio #2 (Amended)		Bk 1840 Pg 398	
San Ignacio #2 (Amended)		85-0714701	
San Ignacio #3	75622	Bk 983 Pg 241	10/30/1974
San Ignacio #3 (Amended)		Bk 1840 Pg 400	
San Ignacio #3 (Amended)		85-0714702	
San Ignacio #4	75623	Bk 983 Pg 242	10/30/1974
San Ignacio #4 (Amended)		Bk 1840 Pg 402	
San Ignacio #4 (Amended)		85-0714703	
San Ignacio #5	75624	Bk 983 Pg 243	10/30/1974
San Ignacio #5 (Amended)		Bk 1840 Pg 404	
San Ignacio #5 (Amended)		85-0714704	
San Ignacio #6	75625	Bk 983 Pg 244	10/30/1974
San Ignacio #6 (Amended)		Bk 1840 Pg 406	
San Ignacio #6 (Amended)		85-0714705	
San Ignacio #7	75626	Bk 983 Pg 245	10/30/1974
San Ignacio #7 (Amended)		Bk 1840 Pg 408	
San Ignacio #7 (Amended)		85-0714706	
San Ignacio #8	75627	Bk 983 Pg 246	10/30/1974
San Ignacio #8 (Amended)		Bk 1840 Pg 410	
San Ignacio #8 (Amended)		85-0714707	
San Ignacio #9	75628	Bk 983 Pg 247	10/30/1974
San Ignacio #9 (Amended)		Bk 1840 Pg 412	
San Ignacio #9 (Amended)		85-0714708	
San Ignacio #10	75629	Bk 983 Pg 248	10/30/1974
San Ignacio #10 (Amended)		Bk 1840 Pg 414	
San Ignacio #10 (Amended)		85-0714709	
San Ignacio #11	75630	Bk 983 Pg 249	10/30/1974
San Ignacio #11 (Amended)		Bk 1840 Pg 416	
San Ignacio #11 (Amended)		85-0714710	
San Ignacio #12	75631	Bk 983 Pg 250	10/30/1974
San Ignacio #12 (Amended)		Bk 1840 Pg 418	
San Ignacio #12 (Amended)		85-0714711	
San Ignacio #13	75632	Bk 983 Pg 251	10/30/1974
San Ignacio #13 (Amended)		Bk 1840 Pg 420	
San Ignacio #13 (Amended)		85-0714712	
San Ignacio #14	75633	Bk 983 Pg 252	10/30/1974

RECEIVED
 BLM AZ STATE OFFICE
 2013 AUG 15 PM 2:59
 PUEBLO, ARIZONA

**Ralph M. Cartmell, Martha E. Cartmell and David W. Cartmell Unpatented
Mining claims**

Exhibit A

Page 3

Claim Name	AMC Number	County Recording Info	Location Date
San Ignacio #14 (Amended)		Bk 1840 Pg 422	
San Ignacio #14 (Amended)		85-0714713	
San Ignacio #15	75634	Bk 983 Pg 253	10/30/1974
San Ignacio #15 (Amended)		Bk 1840 Pg 424	
San Ignacio #15 (Amended)		85-0714714	
San Ignacio #16	75635	Bk 983 Pg 254	10/30/1974
San Ignacio #16 (Amended)		Bk 1840 Pg 426	
San Ignacio #16 (Amended)		85-0714715	
San Ignacio #17	75636	Bk 983 Pg 255	10/30/1974
San Ignacio #17 (Amended)		Bk 1840 Pg 428	
San Ignacio #17 (Amended)		85-0714716	
San Ignacio #18	75637	Bk 983 Pg 256	10/30/1974
San Ignacio #18 (Amended)		Bk 1840 Pg 430	
San Ignacio #18 (Amended)		85-0714717	

San Ramon #1 - 6 claims

**Sections 5 and 6, Township 18 South Range 25 East, Gila & Salt River Meridian,
Cochise County, Arizona**

San Ramon #1	253698	86-0510172	4/18/1986
San Ramon #2	253699	86-0510173	4/18/1986
San Ramon #3	253700	86-0510174	4/18/1986
San Ramon #4	253701	86-0510175	4/18/1986
San Ramon #5	253702	86-0510176	4/18/1986
San Ramon #6	253703	86-0510177	4/18/1986

RECEIVED
BLM AZ STATE OFFICE
2013 AUG 15 PM 2:59
PHOENIX, ARIZONA

August 3, 2013

United States Department of Interior
BUREAU OF LAND MANAGEMENT
Arizona State Office
Records Section
1 N. Central, Ste. #800
Phoenix, AZ 85004

RECEIVED
BLM AZ STATE OFFICE
2013 AUG 15 PM 2:59
PHOENIX, ARIZONA

NOTICE OF INTENT TO HOLD

By Carl Thetford Family Trust

(Under Option to Commonwealth Silver & Gold Corporation)


To Whom It May Concern:

The Carl Thetford Family Trust, authorized to do business in the State of Arizona has complied with the Final Rule as published in the Federal Register which implements provisions of the Interior Department and the related agencies' Consolidated Appropriations Act, 2012 (the FY 2012 Act), Pub. L. No. 112-74, 125 Stat. 786, enacted on December 23, 2011, amending the Omnibus Budget Reconciliation Act of 1993 (30 U.S.C 28f) which had established an initial and maintenance fee payment for all lode and placer mining claims and mill sites and tunnel sites on a per-claim basis.

In accordance with Sec. 430 of the FY 2012 Act, the maintenance fee payment for placer mining claims has been calculated based on the total acreage in the claim. The maintenance fee for lode claims, mill sites and tunnel sites continues to be \$140.00 per claim or site.

This will serve as notice that **Commonwealth Silver & Gold Corp**, whose address for purposes of this filing is **5210 E. Williams Circle, #730, Tucson, Arizona, 85711**, intends to hold the mining claims and/or mill sites as described in **Exhibit "A"** hereto for the assessment years 2013/2014, by payment of the annual claim maintenance fee of \$140.00 per claim or mill site. Payment of \$1,400.00 is made herewith for such assessment year for each of the unpatented lode claims and mill sites. The name, serial number, book and page or index number of the recording of the location notices are in the official records of Cochise County, Arizona, which are set forth in Exhibit "A" attached hereto and by this reference incorporated herein.

Sincerely,



Richard D. Darling

Agent for Commonwealth Silver & Gold Corp.

Carl Theford Family Trust Unpatented Mineral claims

Exhibit A

Page 1

Lyle 1 et al claims 10 claims

Sections 4 & 5, Township 18 South, Range 25 East, Gila & Salt River Meridian,
Cochise County, AZ

Claim Name	AMC Number	County Recording Information	Location Date
Lyle-1	364081	2005-00377	12/11/2004
Lyle-2	364082	2005-00378	12/11/2004
Pan-8	364083	2005-00379	12/11/2004
Pan-9	364084	2005-00380	12/11/2004
Pan-10	364085	2005-00381	12/11/2004
Pan-11	364086	2005-00382	12/11/2004
Pan-12	364087	2005-00383	12/11/2004
Pan-13	364088	2005-00384	12/11/2004
Pan-14	364089	2005-00385	12/11/2004
Pan-15	364090	2005-00386	12/11/2004

RECEIVED
BLM AZ STATE OFFICE
2013 AUG 15 PM 2: 59
PHOENIX, ARIZONA

United States Department of the Interior

Bureau of Land Management

LANDS/RECREATION & PLANNING

ONE N CENTRAL AVE

PHOENIX, AZ 85004 -2203

Phone: 602-417-9200

Receipt

No:

2857266

Transaction #: 2943088	
Date of Transaction: 08/16/2013	
CUSTOMER:	
COMMONWEALTH SILVER AND GOLD CORP 5210 E WILLIAMS CIR STE 730 TUCSON, AZ 85711-4478 US	

LINE #	QTY	DESCRIPTION	REMARKS	UNIT PRICE	TOTAL
1	1.00	LOCATABLE MINERALS / MINING CLAIMS-NOT NEW-UNADJUD, ONE AUTH NO. ONLY / MINING CLAIM MONEY RECEIVED CASES: AMC404924/\$18900.00	MAINT 2014/135	- n/a -	18900.00
TOTAL:					\$18,900.00

PAYMENT INFORMATION					
1	AMOUNT:	1400.00	POSTMARKED:	08/14/2013	
	TYPE:	CHECK	RECEIVED:	08/15/2013	
	CHECK NO:	2107			
	NAME:	COMMONWEALTH SILVER AND GOLD CORP 5210 E WILLIAMS CIR STE 730 TUCSON AZ 85711-4478 US			
2	AMOUNT:	4760.00	POSTMARKED:	08/14/2013	
	TYPE:	CHECK	RECEIVED:	08/15/2013	
	CHECK NO:	2108			
	NAME:	COMMONWEALTH SILVER AND GOLD CORP 5210 E WILLIAMS CIR STE 730 TUCSON AZ 85711-4478 US			
3	AMOUNT:	12740.00	POSTMARKED:	08/14/2013	
	TYPE:	CHECK	RECEIVED:	08/15/2013	
	CHECK NO:	2109			
	NAME:	COMMONWEALTH SILVER AND GOLD CORP 5210 E WILLIAMS CIR STE 730 TUCSON AZ 85711-4478 US			

REMARKS

This receipt was generated by the automated BLM Collections and Billing System and is a paper representation of a portion of the official electronic record contained therein.

August 3, 2012

United States Department of Interior
BUREAU OF LAND MANAGEMENT
Arizona State Office
Records Section
1 N. Central, Ste. #800
Phoenix, AZ 85004

Amc 67975
Amc 103278
Amc 75620
Amc 253698

RECEIVED
BLM AZ STATE OFFICE
2012 AUG 15 P 12:10
PHOENIX, ARIZONA

NOTICE OF INTENT TO HOLD

By Ralph M. Cartmell, Vivian M. Cartmell, Martha E. Cartmell and David W. Cartmell

(Under Option to Commonwealth Silver & Gold Corporation)


To Whom It May Concern:

Ralph M. Cartmell et al, authorized to do business in the State of Arizona has complied with the Final Rule as published in the Federal Register which implements provisions of the Interior Department and the related agencies' Consolidated Appropriations Act, 2012 (the FY 2012 Act), Pub. L. No. 112-74, 125 Stat. 786, enacted on December 23, 2011, amending the Omnibus Budget Reconciliation Act of 1993 (30 U.S.C 28f) which had established an initial and maintenance fee payment for all lode and placer mining claims and mill sites and tunnel sites on a per-claim basis.

In accordance with Sec. 430 of the FY 2012 Act, the maintenance fee payment for placer mining claims has been calculated based on the total acreage in the claim. The maintenance fee for lode claims, mill sites and tunnel sites continues to be \$140.00 per claim or site.

This will serve as notice that **Commonwealth Silver & Gold Corp**, whose address for purposes of this filing is **5210 E. Williams Circle, #730, Tucson, Arizona, 85711**, intends to hold the mining claims and/or mill sites as described in **Exhibit "A"** hereto for the assessment years 2012/2013, by payment of the annual claim maintenance fee of \$140.00 per claim or mill site. Payment of \$4,760.00 is made herewith for such assessment year for each of the unpatented lode claims and mill sites. The name, serial number, book and page or index number of the recording of the location notices are in the official records of Cochise County, Arizona, which are set forth in Exhibit "A" attached hereto and by this reference incorporated herein.

Sincerely,




Mary E. Darling
Agent for Commonwealth Silver & Gold Corp.

ENTERED INTO COMPUTER

8/23/12 HT

#2631163

Ralph M. Cartmell —artha E. Cartmell and David  Cartmell Unpatented
Mining claims
Exhibit A
Page 1

Claim Name	AMC Number	County Recording Info	Location Date
Brindle Steer et al claims - 10 claims			
Sections 35, Township 18 South, Range 25 East, Gila & Salt River Meridia			
Cochise County, AZ			
Brindle Steer	67975	Bk 119 Pg 414	1/12/1955
Brindle Steer (Amended)		Bk 817 Pg 312	
Brindle Steer (Amended)			
Brindle Steer (Amended)		85-0714699	
Blue Jeep	67976	Bk 119 Pg 366	3/8/1955
Blue Jeep (Amended)		Bk 817 Pg 288	
Blue Jeep (Amended)		Bk 839 Pg 335	
Blue Jeep (Amended)		Bk 1840 Pg 378	
Blue Jeep (Amended)		85-01714690	
Blue Jeep #2	67977	Bk 386 Pg 195	6/10/1965
Blue Jeep #2 (Amended)		Bk 817 Pg 291	
Blue Jeep #2 (Amended)		Bk 839 Pg 337	
Blue Jeep #2 (Amended)		Bk 1840 Pg 380	
Blue Jeep #2 (Amended)		85-01714691	
Blue Jeep #3	67978	Bk 386 Pg 196	6/10/1965
Blue Jeep # 3 (Amended)		Bk 817 Pg 294	
Blue Jeep #3 (Amended)		Bk 839 Pg 339	
Blue Jeep #3 (Amended)		Bk 1840 Pg 382	
Blue Jeep #3 (Amended)		85-01714692	
Blue Jeep #4	67979	Bk 386 Pg 197	5/22/1965
Blue Jeep #4 (Amended)		Bk 817 Pg 297	
Blue Jeep #4 (Amended)		Bk 839 Pg 341	
Blue Jeep #4 (Amended)		Bk 1840 Pg 384	
Blue Jeep #4 (Amended)		85-01714693	
Blue Jeep #5	67980	Bk 817 Pg 300	10/27/1972
Blue Jeep #5 (Amended)		Bk 839 Pg 343	
Blue Jeep #5 (Amended)		Bk 1840 Pg 386	
Blue Jeep #5 (Amended)		85-01714694	
Blue Jeep #6	67981	Bk 817 Pg 303	10/27/1972
Blue Jeep #6 (Amended)		Bk 839 Pg 345	
Blue Jeep #6 (Amended)		Bk 1840 Pg 388	
Blue Jeep #6 (Amended)		85-01714695	
Blue Jeep # 7	67982	Bk 817 Pg 306	10/27/1972
Blue Jeep #7 (Amended)		Bk 1840 Pg 390	
Blue Jeep #7 (Amended)		85-01714696	
Blue Jeep #8	67983	Bk 817 Pg 309	10/27/1972
Blue Jeep #8 (Amended)		Bk 1840 Pg 392	
Blue Jeep #8 (Amended)		85-01714697	
Blue Jeep #9	103278	Bk 1418 Pg 176	4/28/1980
Blue Jeep #9 (Amended)		Bk 1840 Pg 394	
Blue Jeep #9 (Amended)		85-0714698	

RECEIVED
BLM AZ STATE OFFICE
2012 AUG 5 P 12:25
PHOENIX, ARIZONA

Mining claims

Exhibit A

Page 2

Claim Name	AMC Number	County Recording Info	Location Date
San Ignacio #1 - 18 claims			
Sections 33 and 34, Township 17 South Range 25 East, Gila & Salt River Meridian,			
Cochise County, Arizona			
San Ignacio #1	75620	Bk 983 Pg 239	10/30/1974
San Ignacio #1 (Amended)		Bk 1840 Pg 396	
San Ignacio #1 (Amended)		85-0714700	
San Ignacio #2	75621	Bk 983 Pg 240	10/30/1974
San Ignacio #2 (Amended)		Bk 1840 Pg 398	
San Ignacio #2 (Amended)		85-0714701	
San Ignacio #3	75622	Bk 983 Pg 241	10/30/1974
San Ignacio #3 (Amended)		Bk 1840 Pg 400	
San Ignacio #3 (Amended)		85-0714702	
San Ignacio #4	75623	Bk 983 Pg 242	10/30/1974
San Ignacio #4 (Amended)		Bk 1840 Pg 402	
San Ignacio #4 (Amended)		85-0714703	
San Ignacio #5	75624	Bk 983 Pg 243	10/30/1974
San Ignacio #5 (Amended)		Bk 1840 Pg 404	
San Ignacio #5 (Amended)		85-0714704	
San Ignacio #6	75625	Bk 983 Pg 244	10/30/1974
San Ignacio #6 (Amended)		Bk 1840 Pg 406	
San Ignacio #6 (Amended)		85-0714705	
San Ignacio #7	75626	Bk 983 Pg 245	10/30/1974
San Ignacio #7 (Amended)		Bk 1840 Pg 408	
San Ignacio #7 (Amended)		85-0714706	
San Ignacio #8	75627	Bk 983 Pg 246	10/30/1974
San Ignacio #8 (Amended)		Bk 1840 Pg 410	
San Ignacio #8 (Amended)		85-0714707	
San Ignacio #9	75628	Bk 983 Pg 247	10/30/1974
San Ignacio #9 (Amended)		Bk 1840 Pg 412	
San Ignacio #9 (Amended)		85-0714708	
San Ignacio #10	75629	Bk 983 Pg 248	10/30/1974
San Ignacio #10 (Amended)		Bk 1840 Pg 414	
San Ignacio #10 (Amended)		85-0714709	
San Ignacio #11	75630	Bk 983 Pg 249	10/30/1974
San Ignacio #11 (Amended)		Bk 1840 Pg 416	
San Ignacio #11 (Amended)		85-0714710	
San Ignacio #12	75631	Bk 983 Pg 250	10/30/1974
San Ignacio #12 (Amended)		Bk 1840 Pg 418	
San Ignacio #12 (Amended)		85-0714711	
San Ignacio #13	75632	Bk 983 Pg 251	10/30/1974
San Ignacio #13 (Amended)		Bk 1840 Pg 420	
San Ignacio #13 (Amended)		85-0714712	
San Ignacio #14	75633	Bk 983 Pg 252	10/30/1974

RECEIVED
 BLM AZ STATE OFFICE
 AUG 15 P 12:15
 PHOENIX ARIZONA

Ralph M. Cartmel, Martha E. Cartmell and David Cartmell Unpatented
Mining claims

Exhibit A

Page 3

Claim Name	AMC Number	County Recording Info	Location Date
San Ignacio #14 (Amended)		Bk 1840 Pg 422	
San Ignacio #14 (Amended)		85-0714713	
San Ignacio #15	75634	Bk 983 Pg 253	10/30/1974
San Ignacio #15 (Amended)		Bk 1840 Pg 424	
San Ignacio #15 (Amended)		85-0714714	
San Ignacio #16	75635	Bk 983 Pg 254	10/30/1974
San Ignacio #16 (Amended)		Bk 1840 Pg 426	
San Ignacio #16 (Amended)		85-0714715	
San Ignacio #17	75636	Bk 983 Pg 255	10/30/1974
San Ignacio #17 (Amended)		Bk 1840 Pg 428	
San Ignacio #17 (Amended)		85-0714716	
San Ignacio #18	75637	Bk 983 Pg 256	10/30/1974
San Ignacio #18 (Amended)		Bk 1840 Pg 430	
San Ignacio #18 (Amended)		85-0714717	

San Ramon #1 - 6 claims

Sections 5 and 6, Township 18 South Range 25 East, Gila & Salt River Meridian,
Cochise County, Arizona

San Ramon #1	253698	86-0510172	4/18/1986
San Ramon #2	253699	86-0510173	4/18/1986
San Ramon #3	253700	86-0510174	4/18/1986
San Ramon #4	253701	86-0510175	4/18/1986
San Ramon #5	253702	86-0510176	4/18/1986
San Ramon #6	253703	86-0510177	4/18/1986

RECEIVED
BLM AZ STATE OFFICE
2012 AUG 15 P 12:15
PHOENIX, ARIZONA

United States Department of the Interior
 Bureau of Land Management
 LANDS/RECREATION & PLANNING
 ONE N CENTRAL AVE
 PHOENIX, AZ 85004 -2203
 Phone: 602-417-9200

Receipt

No:

2631163

Transaction #: 2711662	
Date of Transaction: 08/15/2012	
CUSTOMER:	
COMMONWEALTH SILVER AND GOLD CORP 5210 E WILLIAMS CIR STE 730 TUCSON, AZ 85711-4478 US	

LINE #	QTY	DESCRIPTION	REMARKS	UNIT PRICE	TOTAL
1	1.00	LOCATABLE MINERALS / MINING CLAIMS-NOT NEW-UNADJUD, ONE AUTH NO. ONLY / MINING CLAIM MONEY RECEIVED CASES: AMC67975/\$4760.00	MAINT 2013/34	- n/a -	4760.00
TOTAL:					\$4,760.00

PAYMENT INFORMATION			
1	AMOUNT:	4760.00	POSTMARKED: N/A
	TYPE:	CHECK	RECEIVED: 08/15/2012
	CHECK NO:	1794	
	NAME:	COMMONWEALTH SILVER AND GOLD CORP 5210 E WILLIAMS CIR STE 730 TUCSON AZ 85711-4478 US	

REMARKS

This receipt was generated by the automated BLM Collections and Billing System and is a paper representation of a portion of the official electronic record contained therein.

AMC 67975
AMC 103278
AMC 75620
AMC 253698

August 9, 2011

United States Department of Interior
BUREAU OF LAND MANAGEMENT
Arizona State Office
Records Section
1 N. Central, Ste. #800
Phoenix, AZ 85004

NO. OF CLAIMS 34
AMOUNT 4760.
RECEIPT NO. 2405228
INIT. SC

** BLM-ASO**

NOTICE OF INTENT TO HOLD
ANNUAL CLAIM MAINTENANCE FEES for 2011/2012
By Ralph M. Cartmell, Vivian M. Cartmell, Martha E. Cartmell and
David W. Cartmell

(Under Option to Commonwealth Silver & Gold)

To Whom It May Concern:

The Final Rule as published in the Federal Register implements provisions of the Interior Department and related agencies, Appropriations Act of 1993 (the "Act") that require an annual rental fee of \$140.00 for each unpatented mining claim and site located and held under the General Mining law of 1872.

This will serve as notice that Ralph M. Cartmell et al whose address for purposes of this filing is Ralph M. Cartmell, PO Box 146, Pearce, AZ 85625, intends to hold the mining claims and/or mill sites as described in Exhibit "A" hereto for the assessment years 2011/2012, by payment of the annual claim maintenance fee of \$140.00 per claim or mill site. Payment of \$4,760.00 is made herewith for such assessment year for each of the unpatented lode claims and mill sites. The name, serial number, book and page or index number of the recording of the location notices are in the official records of Cochise County, Arizona, which are set forth in Exhibit "A" attached hereto and by this references incorporated herein.

Sincerely,
Darling Environmental & Surveying, Ltd.



Richard D. Darling
President
Agent for Commonwealth Silver & Gold Corp.

AUG 23 2011
Am

RECEIVED
BUREAU OF LAND MANAGEMENT OFFICE
2011 AUG 15 P 1:42
PHOENIX, ARIZONA

Ralph M. Cartmell, Martha E. Cartmell and David W. Cartmell Unpatented Mining claims
 Located in Sections 35, Township 18 South, Range 25 East, Gila & Salt River Meridian,
 Cochise County, AZ

Claim Name	AMC Number	County Recording Information	Location Date
Brindle Steer	67975	Bk 119 Pg 414	1/12/1955
Brindle Steer (Amended)		Bk 817 Pg 312	
Brindle Steer (Amended)		Bk 1840 pg 376	
Brindle Steer (Amended)		85-0714699	
Blue Jeep	67976	Bk 119 Pg 366	3/8/1955
Blue Jeep (Amended)		Bk 817 Pg 288	
Blue Jeep (Amended)		Bk 839 Pg 335	
Blue Jeep (Amended)		Bk 1840 Pg 378	
Blue Jeep (Amended)		85-01714690	
Blue Jeep #2	67977	Bk 386 Pg 195	6/10/1965
Blue Jeep #2 (Amended)		Bk 817 Pg 291	
Blue Jeep #2 (Amended)		Bk 839 Pg 337	
Blue Jeep #2 (Amended)		Bk 1840 Pg 380	
Blue Jeep #2 (Amended)		85-01714691	
Blue Jeep #3	67978	Bk 386 Pg 196	6/10/1965
Blue Jeep #3 (Amended)		Bk 817 Pg 294	
Blue Jeep #3 (Amended)		Bk 839 Pg 339	
Blue Jeep #3 (Amended)		Bk 1840 Pg 382	
Blue Jeep #3 (Amended)		85-01714692	
Blue Jeep #4	67979	Bk 386 Pg 197	5/22/1965
Blue Jeep #4 (Amended)		Bk 817 Pg 297	
Blue Jeep #4 (Amended)		Bk 839 Pg 341	
Blue Jeep #4 (Amended)		Bk 1840 Pg 384	
Blue Jeep #4 (Amended)		85-01714693	
Blue Jeep #5	67980	Bk 817 Pg 300	10/27/1972
Blue Jeep #5 (Amended)		Bk 839 Pg 343	
Blue Jeep #5 (Amended)		Bk 1840 Pg 386	
Blue Jeep #5 (Amended)		85-01714694	
Blue Jeep #6	67981	Bk 817 Pg 303	10/27/1972
Blue Jeep #6 (Amended)		Bk 839 Pg 345	
Blue Jeep #6 (Amended)		Bk 1840 Pg 388	
Blue Jeep #6 (Amended)		85-01714695	
Blue Jeep #7	67982	Bk 817 Pg 306	10/27/1972
Blue Jeep #7 (Amended)		Bk 1840 Pg 390	
Blue Jeep #7 (Amended)		85-01714696	
Blue Jeep #8	67983	Bk 817 Pg 309	10/27/1972
Blue Jeep #8 (Amended)	✓	Bk 1840 Pg 392	
Blue Jeep #8 (Amended)		85-01714697	
Blue Jeep #9	103278	Bk 1418 Pg 176	4/28/1980
Blue Jeep #9 (Amended)	✓	Bk 1840 Pg 394	
Blue Jeep #9 (Amended)		85-0714698	

RECEIVED
 PHOENIX, ARIZONA
 2011 AUG 18 P 1:42
 PIMA STATE OFFICE

Ralph Merle Cartmell Unpatented Mining Claims pg. 2
 Located in Sections 33 and 34, Township 17 South Range 25 East, Gila & Salt River Meridian,
 Cochise County, Arizona

Claim Name	AMC Number	County Recording Information	Location Date
San Ignacio #1	75620	Bk 983 Pg 239	10/30/1974
San Ignacio #1 (Amended)		Bk 1840 Pg 396	
San Ignacio #1 (Amended)		85-0714700	
San Ignacio #2	75621	Bk 983 Pg 240	10/30/1974
San Ignacio #2 (Amended)		Bk 1840 Pg 398	
San Ignacio #2 (Amended)		85-0714701	
San Ignacio #3	75622	Bk 983 Pg 241	10/30/1974
San Ignacio #3 (Amended)		Bk 1840 Pg 400	
San Ignacio #3 (Amended)		85-0714702	
San Ignacio #4	75623	Bk 983 Pg 242	10/30/1974
San Ignacio #4 (Amended)		Bk 1840 Pg 402	
San Ignacio #4 (Amended)		85-0714703	
San Ignacio #5	75624	Bk 983 Pg 243	10/30/1974
San Ignacio #5 (Amended)		Bk 1840 Pg 404	
San Ignacio #5 (Amended)		85-0714704	
San Ignacio #6	75625	Bk 983 Pg 244	10/30/1974
San Ignacio #6 (Amended)		Bk 1840 Pg 406	
San Ignacio #6 (Amended)		85-0714705	
San Ignacio #7	75626	Bk 983 Pg 245	10/30/1974
San Ignacio #7 (Amended)		Bk 1840 Pg 408	
San Ignacio #7 (Amended)		85-0714706	
San Ignacio #8	75627	Bk 983 Pg 246	10/30/1974
San Ignacio #8 (Amended)		Bk 1840 Pg 410	
San Ignacio #8 (Amended)		85-0714707	
San Ignacio #9	75628	Bk 983 Pg 247	10/30/1974
San Ignacio #9 (Amended)		Bk 1840 Pg 412	
San Ignacio #9 (Amended)		85-0714708	
San Ignacio #10	75629	Bk 983 Pg 248	10/30/1974
San Ignacio #10 (Amended)		Bk 1840 Pg 414	
San Ignacio #10 (Amended)		85-0714709	
San Ignacio #11	75630	Bk 983 Pg 249	10/30/1974
San Ignacio #11 (Amended)		Bk 1840 Pg 416	
San Ignacio #11 (Amended)		85-0714710	
San Ignacio #12	75631	Bk 983 Pg 250	10/30/1974
San Ignacio #12 (Amended)		Bk 1840 Pg 418	
San Ignacio #12 (Amended)		85-0714711	
San Ignacio #13	75632	Bk 983 Pg 251	10/30/1974
San Ignacio #13 (Amended)		Bk 1840 Pg 420	
San Ignacio #13 (Amended)		85-0714712	
San Ignacio #14	75633	Bk 983 Pg 252	10/30/1974
San Ignacio #14 (Amended)		Bk 1840 Pg 422	
San Ignacio #14 (Amended)		85-0714713	

RECEIVED
 TULSA STATE OFFICE
 PHOENIX ARIZONA
 21 AUG 1974 P 1:42

Claim Name	AMC Number	County Recording Information	Location Date
San Ignacio #15	75634	Bk 983 Pg 253	10/30/1974
San Ignacio #15 (Amended)		Bk 1840 Pg 424	
San Ignacio #15 (Amended)		85-0714714	
San Ignacio #16	75635	Bk 983 Pg 254	10/30/1974
San Ignacio #16 (Amended)		Bk 1840 Pg 426	
San Ignacio #16 (Amended)		85-0714715	
San Ignacio #17	75636	Bk 983 Pg 255	10/30/1974
San Ignacio #17 (Amended)		Bk 1840 Pg 428	
San Ignacio #17 (Amended)		85-0714716	
San Ignacio #18	75637	Bk 983 Pg 256	10/30/1974
San Ignacio #18 (Amended)		Bk 1840 Pg 430	
San Ignacio #18 (Amended)		85-0714717	

Ralph Merle Cartmell Unpatented Mining Claims

Located in Sections 5 and 6, Township 18 South Range 25 East, Gila & Salt River Meridian,
Cochise County, Arizona

San Ramon #1	253698	86-0510172	4/18/1986
San Ramon #2	253699	86-0510173	4/18/1986
San Ramon #3	253700	86-0510174	4/18/1986
San Ramon #4	253701	86-0510175	4/18/1986
San Ramon #5	253702	86-0510176	4/18/1986
San Ramon #6	253703	86-0510177	4/18/1986

RECEIVED
 MINERAL STATE OFFICE
 PHOENIX, ARIZONA
 2011 AUG 15 P 1:42

United States Department of the Interior
Bureau of Land Management
 LANDS/RECREATION & PLANNING
 ONE N CENTRAL AVE
 PHOENIX, AZ 85004 -2203
 Phone: 602-417-9200

Receipt

No: 2405228

Transaction #: 2480484	
Date of Transaction: 08/15/2011	
CUSTOMER:	
COMMONWEALTH SILVER AND GOLD CORP 5357 E TIMROD ST TUCSON, AZ 85711-7421 US	

LINE #	QTY	DESCRIPTION	REMARKS	UNIT PRICE	TOTAL
1	1.00	LOCATABLE MINERALS / MINING CLAIMS-NOT NEW-UNADJUD, ONE AUTH NO. ONLY / MINING CLAIM MONEY RECEIVED CASES: AMC67975/\$4760.00	MAINT (34) 2012	- n/a -	4760.00
TOTAL:					\$4,760.00

PAYMENT INFORMATION			
1	AMOUNT:	4760.00	POSTMARKED: N/A
	TYPE:	CHECK	RECEIVED: 08/15/2011
	CHECK NO:	1195	
	NAME:	COMMONWEALTH SILVER AND GOLD CORP 5357 E TIMROD ST TUCSON AZ 85711-7421 US	

REMARKS

This receipt was generated by the automated BLM Collections and Billing System and is a paper representation of a portion of the official electronic record contained therein.

AMC 67975

75620

253698

103278

Ralph M. Cartmell
P.O. Box 146
Pearce, AZ 85625
(520) 826-3564

Bureau of Land Management
Arizona State Office - AZ933
One N. Central Ave. Suite 800
Phoenix, Arizona 85004-4427

Attn: Public Service Section

Please find attached a check in the amount of \$ 4760 (FOUR THOUSAND SEVEN HUNDRED AND SIXTY DOLLARS), as claim maintenance fee payment for 2010-2011 for the following Load Mining Claims:

- Brindle Steer, Blue Jeep, Blue Jeep #2 through #9
- San Ignacio #1 through #18
- San Ramon #1 through #6

See Exhibit A attached for each group of Load Mining Claims.

Sincerely,

Ralph M. Cartmell

Ralph M. Cartmell
P.O. Box 146
Pearce, AZ 85625

David W. Cartmell
P.O. Box 146
Pearce, AZ 85625

Martha E. Cartmell
P.O. Box 146
Pearce, AZ 85625

Ralph H. Cartmell
P.O. Box 146
Pearce, AZ 85625

RECEIVED
BLM AZ STATE OFFICE
2010 AUG 25 A 8:43
PHOENIX, ARIZONA

ENTERED INTO COMPUTER

SEP 14 2010 M

NO. OF CLAIMS	31
AMOUNT	4760
RECEIPT NO.	22734291
INIT.	S/20

** BLM-ASO **

EXHIBIT "A"
TO
AFFIDAVIT OF ASSESSMENT WORK
AND PROOF OF PERFORMANCE OF LABOR
ON
UNPATENTED MINIG CLAIMS

RECEIVED
 BLM/AZ STATE OFFICE
 200 AUG 25 A 8:44
 PHOENIX, ARIZONA

<u>Name of Claim</u>	<u>Location Notice</u>		<u>BLM</u> <u>Serial Number</u>
	<u>Book</u>	<u>Page</u>	
BRINDLE STEER	119	404	AMC 67975 ✓
BRINDLE STEER (AMENDE	817	312	AMC 67975 ✓
BLUE JEEP	119	366	AMC 67976 ✓
BLUE JEEP (AMENDED)	817	285	AMC 67976 ✓
BLUE JEEP (AMENDED)	839	335	AMC 67976
BLUE JEEP #2	386	195	AMC 67977 ✓
BLUE JEEP (AMENDED)	817	291	AMC 67977
BLUE JEEP (AMENDED)	839	337	AMC 67977
BLUE JEEP #3	386	196	AMC 67978 ✓
BLUE JEEP (AMENDED)	817	294	AMC 67978
BLUE JEEP (AMENDED)	839	339	AMC 67978
BLUE JEEP #4	386	197	AMC 67979 ✓
BLUE JEEP (AMENDED)	817	297	AMC 67979
BLUE JEEP #5 (AMENDED)	839	343	AMC 67980 ✓
BLUE JEEP #6	817	303	AMC 67981 ✓
BLUE JEEP #6 (AMENDED)	839	345	AMC 67981
BLUE JEEP #7	817	306	AMC 67982 ✓
BLUE JEEP #8	817	309	AMC 67983 ✓
BLUE JEEP #9	1418	176	AMC 103278 ✓

Located in section 35, Township 17 South, Range 25 East,
 Cochise County, Arizona.

10

EXHIBIT "A"
TO
AFFIDAVIT OF ASSESSMENT WORK
AND PROOF OF PERFORMANCE OF LABOR ON
UNPATENTED MINING CLAIMS

<u>Name of Claim</u>	<u>Location Notice</u>		<u>Serial Number</u>
	<u>Book</u>	<u>Page</u>	
SAN IGNACIO #1	983	239	AMC 75620
SAN IGNACIO #2	983	240	AMC 75621
SAN IGNACIO #3	983	241	AMC 75622
SAN IGNACIO #4	983	242	AMC 75623
SAN IGNACIO #5	983	243	AMC 75624
SAN IGNACIO #6	983	244	AMC 75625
SAN IGNACIO #7	983	245	AMC 75626
SAN IGNACIO #8	983	246	AMC 75627
SAN IGNACIO #9	983	247	AMC 75628
SAN IGNACIO #10	983	248	AMC 75629
SAN IGNACIO #11	983	249	AMC 75630
SAN IGNACIO #12	983	250	AMC 75631
SAN IGNACIO #13	983	251	AMC 75632
SAN IGNACIO #14	983	252	AMC 75633
SAN IGNACIO #15	983	253	AMC 75634
SAN IGNACIO #16	983	254	AMC 75635
SAN IGNACIO #17	983	255	AMC 75636
SAN IGNACIO #18	983	256	AMC 75637

RECEIVED
 BLM AZ STATE OFFICE

BLM
 2010 AUG 25 PM 1:11

Located in Sections 33 and 34, Township 17 South, Range 25 East, Cochise County, Arizona.

18

EXHIBIT "A"
TO
AFFIDAVIT OF ASSESSMENT WORK
AND PROOF OF PERFORMANCE OF LABOR ON
UNPATENTED MINING CLAIMS

<u>Name of Claim</u>	<u>Location Notice</u> <u>Recorded</u>	<u>BLM</u> <u>Serial Number</u>
SAN RAMON #1	860510172	AMC 253698
SAN RAMON #2	860510173	AMC 253699
SAN RAMON #3	860510174	AMC 253700
SAN RAMON #4	860510175	AMC 253701
SAN RAMON #5	860510176	AMC 253702
SAN RAMON #6	860510177	AMC 253703

Located in Section 5 and 6, Township 18 South, Range 25 East, Cochise County, Arizona.

ENTERED INTO COMPUTER

PHOENIX, ARIZONA

2010 AUG 25 A 8:44

RECEIVED
BLM AZ STATE OFFICE

✓

United States Department of the Interior
Bureau of Land Management
 LANDS/RECREATION & PLANNING
 ONE N CENTRAL AVE
 PHOENIX, AZ 85004 -2203
 Phone:

Receipt

No: 2203984

Transaction #: 2273939		ENTERED INTO COMPUTER
Date of Transaction: 08/30/2010		
CUSTOMER:	RALPH M CARTMELL PO BOX 146 PEARCE, AZ 85625-0146 US	SEP 14 2010

LINE #	QTY	DESCRIPTION	REMARKS	UNIT PRICE	TOTAL
1	1.00	LOCATABLE MINERALS / MINING CLAIMS-NOT NEW-UNADJUD, ONE AUTH NO. ONLY / MINING CLAIM MONEY RECEIVED CASES: AMC67975/\$4760.00	MAINT 2011-34	- n/a -	4760.00
TOTAL:					\$4,760.00

PAYMENT INFORMATION			
1	AMOUNT:	4760.00	POSTMARKED: N/A
	TYPE:	CHECK	RECEIVED: 08/30/2010
	CHECK NO:	1207	
	NAME:	CARTMELL, RALPH M PO BOX 146 PEARCE AZ 85625-0146 US	

REMARKS

This receipt was generated by the automated BLM Collections and Billing System and is a paper representation of a portion of the official electronic record contained therein.

Ralph M. Cartmell
P.O. Box 146
Pearce, AZ 85625
(520) 826-3564

AMC 75620
67975
103278
253698

Bureau of Land Management
Arizona State Office - AZ933
~~ONE~~ 222 North Central Avenue 5-800
Phoenix, Arizona 85004-2203

Attn: Public Service Section

Please find attached a check in the amount of \$ 4760 (FOUR THOUSAND SEVEN HUNDRED AND SIXTY DOLLARS), as claim maintenance fee payment for 2009 ~~2010~~ for the following Load Mining Claims:

- Brindle Steer, Blue Jeep, Blue Jeep #2 through #9
- San Ignacio #1 through #18
- San Ramon #1 through #6

See Exhibit A attached for each group of Load Mining Claims.

Sincerely,

Ralph M. Cartmell

Ralph M. Cartmell
P.O. Box 146
Pearce, AZ 85625

Martha E. Cartmell
P.O. Box 146
Pearce, AZ 85625

David W. Cartmell
P.O. Box 146
Pearce, AZ 85625

Ralph H. Cartmell
P.O. Box 146
Pearce, AZ 85625

RECEIVED
BLM AZ STATE OFFICE
2009 AUG 19 A 7:50
PHOENIX, ARIZONA

ENTERED
SEP 1 2009
D99

1981607

EXHIBIT "A"
TO
AFFIDAVIT OF ASSESSMENT WORK
AND PROOF OF PERFORMANCE OF LABOR ON
UNPATENTED MINING CLAIMS

<u>Name of Claim</u>	<u>Location Notice</u>		<u>BLM Serial Number</u>
	<u>Book</u>	<u>Page</u>	
SAN IGNACIO #1	983	239	AMC 75620 ✓
SAN IGNACIO #2	983	240	AMC 75621
SAN IGNACIO #3	983	241	AMC 75622
SAN IGNACIO #4	983	242	AMC 75623
SAN IGNACIO #5	983	243	AMC 75624
SAN IGNACIO #6	983	244	AMC 75625
SAN IGNACIO #7	983	245	AMC 75626
SAN IGNACIO #8	983	246	AMC 75627
SAN IGNACIO #9	983	247	AMC 75628
SAN IGNACIO #10	983	248	AMC 75629
SAN IGNACIO #11	983	249	AMC 75630
SAN IGNACIO #12	983	250	AMC 75631
SAN IGNACIO #13	983	251	AMC 75632
SAN IGNACIO #14	983	252	AMC 75633
SAN IGNACIO #15	983	253	AMC 75634
SAN IGNACIO #16	983	254	AMC 75635
SAN IGNACIO #17	983	255	AMC 75636
SAN IGNACIO #18	983	256	AMC 75637

Located in Sections 33 and 34, Township 17 South, Range 25
 East, Cochise County, Arizona.

RECEIVED
 BLM AZ STATE OFFICE
 2009 AUG 19 A 7:51
 TUBAC, ARIZONA

EXHIBIT "A"
TO
AFFIDAVIT OF ASSESSMENT WORK
AND PROOF OF PERFORMANCE OF LABOR
ON
UNPATENTED MINIG CLAIMS

<u>Name of Claim</u>	<u>Location Notice</u>		<u>BLM</u>
	<u>Recorded</u>	<u>Recorded</u>	
	<u>Book</u>	<u>Page</u>	
BRINDLE STEER	119	404	AMC 67975 ✓
BRINDLE STEER (AMENDE	817	312	AMC 67975 —
BLUE JEEP	119	366	AMC 67976 —
BLUE JEEP (AMENDED)	817	285	AMC 67976
BLUE JEEP (AMENDED)	839	335	AMC 67976
BLUE JEEP #2	386	195	AMC 67977 —
BLUE JEEP (AMENDED)	817	291	AMC 67977
BLUE JEEP (AMENDED)	839	337	AMC 67977
BLUE JEEP #3	386	196	AMC 67978 —
BLUE JEEP (AMENDED)	817	294	AMC 67978
BLUE JEEP (AMENDED)	839	339	AMC 67978
BLUE JEEP #4	386	197	AMC 67979 —
BLUE JEEP (AMENDED)	817	297	AMC 67979
BLUE JEEP #5 (AMENDED)	839	343	AMC 67980 —
BLUE JEEP #6	817	303	AMC 67981 —
BLUE JEEP #6 (AMENDED)	839	345	AMC 67981
BLUE JEEP #7	817	306	AMC 67982
BLUE JEEP #8	817	309	AMC 67983
BLUE JEEP #9	1418	176	AMC 103278 ✓

Located in section 35, Township 17 South, Range 25 East,
Cochise County, Arizona.

RECEIVED
BLM AZ STATE OFFICE
2009 AUG 19 A 7:51
PRINCEVILLE, ARIZONA

EXHIBIT "A"
TO
AFFIDAVIT OF ASSESSMENT WORK
AND PROOF OF PERFORMANCE OF LABOR ON
UNPATENTED MINING CLAIMS

<u>Name of Claim</u>	<u>Location Notice</u> <u>Recorded</u>	<u>BLM</u> <u>Serial Number</u>
SAN RAMON #1	860510172	AMC 253698
SAN RAMON #2	860510173	AMC 253699
SAN RAMON #3	860510174	AMC 253700
SAN RAMON #4	860510175	AMC 253701
SAN RAMON #5	860510176	AMC 253702
SAN RAMON #6	860510177	AMC 253703

Located in Section 5 and 6, Township 18 South, Range 25 East, Cochise County, Arizona.

RECEIVED
BLM AZ STATE OFFICE
2009 AUG 19 A 7:51
PHOENIX, ARIZONA

United States Department of the Interior

Bureau of Land Management

BUSINESS & SUPPORT SVCS DIV

ONE N CENTRAL AVE SUITE 800

PHOENIX, AZ 85004 -4427

Phone: (602) 417-9200

Receipt

No:

1981607

Transaction #: 2045655	
Date of Transaction: 08/19/2009	
CUSTOMER:	RALPH M CARTMELL PO BOX 146 PEARCE,AZ 85625-0146 US

LINE #	QTY	DESCRIPTION	REMARKS	UNIT PRICE	TOTAL
1	1.00	LOCATABLE MINERALS / MINING CLAIMS-NOT NEW-UNADJUD,ONE AUTH NO. ONLY / MINING CLAIM MONEY RECEIVED CASES: AMC75620/\$4760.00	MAINT 2010/34	- n/a -	4760.00
TOTAL:					\$4,760.00

PAYMENT INFORMATION					
1	AMOUNT:	4760.00	POSTMARKED:	08/17/2009	
	TYPE:	CHECK	RECEIVED:	08/19/2009	
	CHECK NO:	1073			
	NAME:	CARTMELL, RALPH M PO BOX 146 PEARCE AZ 85625-0146 US			

REMARKS

This receipt was generated by the automated BLM Collections and Billing System and is a paper representation of a portion of the official electronic record contained therein.

EXHIBIT "A"
TO
AFFIDAVIT OF ASSESSMENT WORK
AND PROOF OF PERFORMANCE OF LABOR
ON
UNPATENTED MINIG CLAIMS

AMC 67975
 AMC 75620
 AMC 103278
 AMC 253698

<u>Name of Claim</u>	<u>Location Notice</u>		<u>BLM</u> <u>Serial Number</u>
	<u>Book</u>	<u>Page</u>	
BRINDLE STEER	119	404	AMC 67975
BRINDLE STEER (AMENDE	817	312	AMC 67975
BLUE JEEP	119	366	AMC 67976
BLUE JEEP (AMENDED)	817	285	AMC 67976
BLUE JEEP (AMENDED)	839	335	AMC 67976
BLUE JEEP #2	386	195	AMC 67977
BLUE JEEP (AMENDED)	817	291	AMC 67977
BLUE JEEP (AMENDED)	839	337	AMC 67977
BLUE JEEP #3	386	196	AMC 67978
BLUE JEEP (AMENDED)	817	294	AMC 67978
BLUE JEEP (AMENDED)	839	339	AMC 67978
BLUE JEEP #4	386	197	AMC 67979
BLUE JEEP (AMENDED)	817	297	AMC 67979
BLUE JEEP #5 (AMENDED)	839	343	AMC 67980
BLUE JEEP #6	817	303	AMC 67981
BLUE JEEP #6 (AMENDED)	839	345	AMC 67981
BLUE JEEP #7	817	306	AMC 67982
BLUE JEEP #8	817	309	AMC 67983
BLUE JEEP #9	1418	176	AMC 103278

Located in section 35, Township 17 South, Range 25 East,
 Cochise County, Arizona.

RE 9/3/08

PHOENIX, ARIZONA

2008 AUG 14 A 7: 37

RECEIVED
B.L.M. AZ STATE OFFICE

10

EXHIBIT "A"
TO
AFFIDAVIT OF ASSESSMENT WORK
AND PROOF OF PERFORMANCE OF LABOR ON
UNPATENTED MINING CLAIMS

<u>Name of Claim</u>	<u>Location Notice</u>		<u>BLM</u>
	<u>Recorded</u>	<u>Recorded</u>	
	<u>Book</u>	<u>Page</u>	
SAN IGNACIO #1	983	239	AMC 75620
SAN IGNACIO #2	983	240	AMC 75621
SAN IGNACIO #3	983	241	AMC 75622
SAN IGNACIO #4	983	242	AMC 75623
SAN IGNACIO #5	983	243	AMC 75624
SAN IGNACIO #6	983	244	AMC 75625
SAN IGNACIO #7	983	245	AMC 75626
SAN IGNACIO #8	983	246	AMC 75627
SAN IGNACIO #9	983	247	AMC 75628
SAN IGNACIO #10	983	248	AMC 75629
SAN IGNACIO #11	983	249	AMC 75630
SAN IGNACIO #12	983	250	AMC 75631
SAN IGNACIO #13	983	251	AMC 75632
SAN IGNACIO #14	983	252	AMC 75633
SAN IGNACIO #15	983	253	AMC 75634
SAN IGNACIO #16	983	254	AMC 75635
SAN IGNACIO #17	983	255	AMC 75636
SAN IGNACIO #18	983	256	AMC 75637

Located in Sections 33 and 34, Township 17 South, Range 25 East, Cochise County, Arizona.

18
RECEIVED
BLM, AZ STATE OFFICE
2008 AUG 14 A 7:37
PHOENIX, ARIZONA

EXHIBIT "A"
TO
AFFIDAVIT OF ASSESSMENT WORK
AND PROOF OF PERFORMANCE OF LABOR ON
UNPATENTED MINING CLAIMS

<u>Name of Claim</u>	<u>Location Notice</u> <u>Recorded</u>	<u>BLM</u> <u>Serial Number</u>
SAN RAMON #1	860510172	AMC 253698
SAN RAMON #2	860510173	AMC 253699
SAN RAMON #3	860510174	AMC 253700
SAN RAMON #4	860510175	AMC 253701
SAN RAMON #5	860510176	AMC 253702
SAN RAMON #6	860510177	AMC 253703

Located in Section 5 and 6, Township 18 South, Range 25 East, Cochise County, Arizona.

RECEIVED
BLM. AZ STATE OFFICE
2008 AUG 14 A 7: 37
PHOENIX, ARIZONA

6

**Bureau of Land Management
Arizona State Office – AZ933
222 North Central Avenue
Phoenix, Arizona 85004-2203**

Attention: Public Service Section

Please find attached a check in the amount of \$4250 (FOUR THOUSAND TWO HUNDRED FIFTY DOLLARDS), as claim maintenance fee payment for 2008-2009 for the following Load Mining Claims:

- Brindle Steer, Blue Jeep, Blue Jeep #2 through #9
- San Ignacio #1 through #18
- San Ramon #1 through #6

See Exhibit A attached for each group of Load Mining Claims.

Sincerely,

Ralph M. Cartmell

Ralph M. Cartmell

Ralph M. Cartmell
P.O. Box 146
Pearce, AZ 85625

Martha E. Cartmell
P.O. Box 146
Pearce, AZ 85625

David W. Cartmell
P.O. Box 146
Pearce, AZ 85625

Ralph H. Cartmell
P.O. Box 146
Pearce, AZ 85625

PHOENIX, ARIZONA

2008 AUG 14 A 7:37

RECEIVED
B.L.M. AZ STATE OFFICE

United States Department of the Interior
Bureau of Land Management
 BUSINESS & SUPPORT SVCS DIV
 ONE N CENTRAL AVE SUITE 800
 PHOENIX, AZ 85004 -4427
 Phone: (602) 417-9200

Receipt

No: 1761092

Transaction #: 1818619	
Date of Transaction: 08/14/2008	
CUSTOMER:	RALPH M CARTMELL PO BOX 146 PEARCE, AZ 85625

LINE #	QTY	DESCRIPTION	REMARKS	UNIT PRICE	TOTAL
1	1.00	LOCATABLE MINERALS / MINING CLAIMS-NOT NEW-UNADJUD, ONE AUTH NO. ONLY / MINING CLAIM MONEY RECEIVED (455) CASES: AMC253698/\$4250.00	MAINT 2009	- n/a -	4250.00
TOTAL:					\$4,250.00

PAYMENT INFORMATION					
1	AMOUNT:	\$4,250.00	POSTMARKED:	8/12/08 0:00	
	TYPE:	CHECK	RECEIVED:	08/14/2008	
	CHECK NO:	934			
	NAME:	CARTMELL, RALPH M PO BOX 146 PEARCE AZ 85625			

REMARKS

This receipt was generated by the automated BLM Collections and Billing System and is a paper representation of a portion of the official electronic record contained therein.

AMC
67975
75620
25369
103278

Bureau of Land Management
Arizona State Office - AZ933
One North Central Avenue Suite 800
Phoenix, Arizona 85004-4427

Attention: Public Service Section

Please find attached a check in the amount of \$4250 (FOUR THOUSAND TWO HUNDRED FIFTY DOLLARDS), as claim maintenance fee payment for 2007-2008 for the following Load Mining Claims:

- Brindle Steer, Blue Jeep, Blue Jeep #2 through #9.
- San Ignacio #1 through #18
- San Ramon #1 through #6

See Exhibit A attached for each group of Load Mining Claims.

Sincerely,

Ralph M Cartmell

Ralph M. Cartmell

Ralph M. Cartmell
P.O. Box 146
Pearce, Arizona 85625

Martha E. Cartmell
P.O. Box 146
Pearce, Arizona 85625

David W. Cartmell
P.O. Box 146
Pearce, Arizona 85625

Ralph H. Cartmell
P.O. Box 146
Pearce, Arizona 85626

RECEIVED
B.L.M. AZ STATE OFFICE
2007 AUG 10 A 10:35
PHOENIX, ARIZONA

ENTERED INTO COMPUTE

9/10/07 *RH*

EXHIBIT "A"
TO
AFFIDAVIT OF ASSESSMENT WORK
AND PROOF OF PERFORMANCE OF LABOR
ON
UNPATENTED MINIG CLAIMS

RECEIVED
 B.L.M. AZ STATE OFFICE
 2007 AUG 10 A 10:35
 PHOENIX, ARIZONA

<u>Name of Claim</u>	<u>Location Notice</u>		<u>BLM</u> <u>Serial Number</u>
	<u>Book</u>	<u>Page</u>	
BRINDLE STEER	119	404	AMC 67975
BRINDLE STEER (AMENDE	817	312	AMC 67975
BLUE JEEP	119	366	AMC 67976
BLUE JEEP (AMENDED)	817	285	AMC 67976
BLUE JEEP (AMENDED)	839	335	AMC 67976
BLUE JEEP #2	386	195	AMC 67977
BLUE JEEP (AMENDED)	817	291	AMC 67977
BLUE JEEP (AMENDED)	839	337	AMC 67977
BLUE JEEP #3	386	196	AMC 67978
BLUE JEEP (AMENDED)	817	294	AMC 67978
BLUE JEEP (AMENDED)	839	339	AMC 67978
BLUE JEEP #4	386	197	AMC 67979
BLUE JEEP (AMENDED)	817	297	AMC 67979
BLUE JEEP #5 (AMENDED)	839	343	AMC 67980
BLUE JEEP #6	817	303	AMC 67981
BLUE JEEP #6 (AMENDED)	839	345	AMC 67981
BLUE JEEP #7	817	306	AMC 67982
BLUE JEEP #8	817	309	AMC 67983
BLUE JEEP #9	1418	176	AMC 103278

Located in section 35, Township 17 South, Range 25 East,
 Cochise County, Arizona.

(10)
 YMC

EXHIBIT "A"
TO
AFFIDAVIT OF ASSESSMENT WORK
AND PROOF OF PERFORMANCE OF LABOR ON
UNPATENTED MINING CLAIMS

<u>Name of Claim</u>	<u>Location Notice</u>		<u>BLM</u>
	<u>Recorded</u>	<u>Recorded</u>	
	<u>Book</u>	<u>Page</u>	
SAN IGNACIO #1	983	239	AMC 75620
SAN IGNACIO #2	983	240	AMC 75621
SAN IGNACIO #3	983	241	AMC 75622
SAN IGNACIO #4	983	242	AMC 75623
SAN IGNACIO #5	983	243	AMC 75624
SAN IGNACIO #6	983	244	AMC 75625
SAN IGNACIO #7	983	245	AMC 75626
SAN IGNACIO #8	983	246	AMC 75627
SAN IGNACIO #9	983	247	AMC 75628
SAN IGNACIO #10	983	248	AMC 75629
SAN IGNACIO #11	983	249	AMC 75630
SAN IGNACIO #12	983	250	AMC 75631
SAN IGNACIO #13	983	251	AMC 75632
SAN IGNACIO #14	983	252	AMC 75633
SAN IGNACIO #15	983	253	AMC 75634
SAN IGNACIO #16	983	254	AMC 75635
SAN IGNACIO #17	983	255	AMC 75636
SAN IGNACIO #18	983	256	AMC 75637

Located in Sections 33 and 34, Township 17 South, Range 25
 East, Cochise County, Arizona.

PHOENIX, ARIZONA

2001 AUG 10 A 10:35

RECEIVED
 B.L.M. AZ STATE OFFICE

EXHIBIT "A"
TO
AFFIDAVIT OF ASSESSMENT WORK
AND PROOF OF PERFORMANCE OF LABOR ON
UNPATENTED MINING CLAIMS

<u>Name of Claim</u>	<u>Location Notice</u> <u>Recorded</u>	<u>BLM</u> <u>Serial Number</u>
SAN RAMON #1	860510172	AMC 253698
SAN RAMON #2	860510173	AMC 253699
SAN RAMON #3	860510174	AMC 253700
SAN RAMON #4	860510175	AMC 253701
SAN RAMON #5	860510176	AMC 253702
SAN RAMON #6	860510177	AMC 253703

Located in Section 5 and 6, Township 18 South, Range 25 East, Cochise County, Arizona.

RECEIVED
B.L.M. AZ STATE OFFICE
2001 AUG 10 A 10: 35
PHOENIX, ARIZONA

6

United States Department of the Interior
Bureau of Land Management
 BUSINESS & SUPPORT SVCS DIV
 ONE N CENTRAL AVE SUITE 800
 PHOENIX, AZ 85004 -4427
 Phone: (602) 417-9200

Receipt

No: 1541561

Transaction #: 1592901	
Date of Transaction: 08/10/2007	
CUSTOMER:	RALPH M CARTMELL PO BOX 146 PEARCE, AZ 85625

LINE #	QTY	DESCRIPTION	REMARKS	UNIT PRICE	TOTAL
1	1.00	LOCATABLE MINERALS / MINING CLAIMS- NOT NEW-UNADJUD, ONE AUTH NO. ONLY / MINING CLAIM MONEY RECEIVED (455) CASES: AMC67975/\$4250.00	MAINT 2008/34	- n/a -	4250.00
TOTAL:					\$4,250.00

PAYMENT INFORMATION			
1	AMOUNT:	\$4,250.00	POSTMARKED: 8/6/07 0:00
	TYPE:	CHECK	RECEIVED: 08/10/2007
	CHECK NO:	801	
	NAME:	CARTMELL, RALPH M PO BOX 146 PEARCE AZ 85625	

REMARKS

This receipt was generated by the automated BLM Collections and Billing System and is a paper representation of a portion of the official electronic record contained therein.

AMC 75620

67975

103278

253698

**Bureau of Land Management
Arizona State Office – AZ933
One North Central Avenue Suite 800
Phoenix, Arizona 85004-4427**

Attention: Public Service Section

Please find attached a check in the amount of \$4250 (FOUR THOUSAND TWO HUNDRED FIFTY DOLLARDS), as claim maintenance fee payment for 2006-2007 for the following Load Mining Claims:

- Brindle Steer, Blue Jeep, Blue Jeep #2 through #9.
- San Ignacio #1 through #18
- San Ramon #1 through #6

See Exhibit A attached for each group of Load Mining Claims.

Sincerely,

Ralph M. Cartmell

Ralph M. Cartmell

Ralph M. Cartmell
P.O. Box 146
Pearce, Arizona 85625

Martha E. Cartmell
P.O. Box 146
Pearce, Arizona 85625

David W. Cartmell
P.O. Box 146
Pearce, Arizona 85625

Ralph H. Cartmell
P.O. Box 146
Pearce, Arizona 85626

RECEIVED
B.L.M. AZ STATE OFFICE
2006 AUG 24 A 9:13
PHOENIX, ARIZONA

EXHIBIT "A"
TO
AFFIDAVIT OF ASSESSMENT WORK
AND PROOF OF PERFORMANCE OF LABOR ON
UNPATENTED MINING CLAIMS

<u>Name of Claim</u>	<u>Location Notice</u>		<u>BLM</u> <u>Serial Number</u>
	<u>Recorded</u> <u>Book</u>	<u>Page</u>	
SAN IGNACIO #1	983	239	AMC 75620
SAN IGNACIO #2	983	240	AMC 75621
SAN IGNACIO #3	983	241	AMC 75622
SAN IGNACIO #4	983	242	AMC 75623
SAN IGNACIO #5	983	243	AMC 75624
SAN IGNACIO #6	983	244	AMC 75625
SAN IGNACIO #7	983	245	AMC 75626
SAN IGNACIO #8	983	246	AMC 75627
SAN IGNACIO #9	983	247	AMC 75628
SAN IGNACIO #10	983	248	AMC 75629
SAN IGNACIO #11	983	249	AMC 75630
SAN IGNACIO #12	983	250	AMC 75631
SAN IGNACIO #13	983	251	AMC 75632
SAN IGNACIO #14	983	252	AMC 75633
SAN IGNACIO #15	983	253	AMC 75634
SAN IGNACIO #16	983	254	AMC 75635
SAN IGNACIO #17	983	255	AMC 75636
SAN IGNACIO #18	983	256	AMC 75637

Located in Sections 33 and 34, Township 17 South, Range 25
 East, Cochise County, Arizona.

PHOENIX, ARIZONA

2006 AUG 24 A 9:13

RECEIVED
 B.L.M. AZ STATE OFFICE

EXHIBIT "A"
TO
AFFIDAVIT OF ASSESSMENT WORK
AND PROOF OF PERFORMANCE OF LABOR
ON
UNPATENTED MINIG CLAIMS

<u>Name of Claim</u>	<u>Location Notice</u>		<u>BLM</u>
	<u>Book</u>	<u>Page</u>	
BRINDLE STEER	119	404	AMC 67975
BRINDLE STEER (AMENDE	817	312	AMC 67975
BLUE JEEP	119	366	AMC 67976
BLUE JEEP (AMENDED)	817	285	AMC 67976
BLUE JEEP (AMENDED)	839	335	AMC 67976
BLUE JEEP #2	386	195	AMC 67977
BLUE JEEP (AMENDED)	817	291	AMC 67977
BLUE JEEP (AMENDED)	839	337	AMC 67977
BLUE JEEP #3	386	196	AMC 67978
BLUE JEEP (AMENDED)	817	294	AMC 67978
BLUE JEEP (AMENDED)	839	339	AMC 67978
BLUE JEEP #4	386	197	AMC 67979
BLUE JEEP (AMENDED)	817	297	AMC 67979
BLUE JEEP #5 (AMENDED)	839	343	AMC 67980
BLUE JEEP #6	817	303	AMC 67981
BLUE JEEP #6 (AMENDED)	839	345	AMC 67981
BLUE JEEP #7	817	306	AMC 67982
BLUE JEEP #8	817	309	AMC 67983
BLUE JEEP #9	1418	176	AMC 103278

Located in section 35, Township 17 South, Range 25 East,
Cochise County, Arizona.

PHOENIX, ARIZONA
 2006 AUG 24 A 9:13
 RECEIVED
 B.L.M. AZ STATE OFFICE

EXHIBIT "A"
TO
AFFIDAVIT OF ASSESSMENT WORK
AND PROOF OF PERFORMANCE OF LABOR ON
UNPATENTED MINING CLAIMS

<u>Name of Claim</u>	<u>Location Notice</u> <u>Recorded</u>	<u>BLM</u> <u>Serial Number</u>
SAN RAMON #1	860510172	AMC 253698
SAN RAMON #2	860510173	AMC 253699
SAN RAMON #3	860510174	AMC 253700
SAN RAMON #4	860510175	AMC 253701
SAN RAMON #5	860510176	AMC 253702
SAN RAMON #6	860510177	AMC 253703

Located in Section 5 and 6, Township 18 South, Range 25 East, Cochise County, Arizona.

RECEIVED
 B.L.M. AZ STATE OFFICE
 2006 AUG 24 A 9:13
 PHOENIX, ARIZONA

**United States Department of the Interior
Bureau of Land Management
BUSINESS & SUPPORT SVCS DIV
ONE N CENTRAL AVE
PHOENIX, AZ 85004 -2203
Phone: (602) 417-9200**

Receipt

No: 1343272

Transaction #: 1388509		ENTERED INTO COMPUTER <i>9/1/06 RB</i>
Date of Transaction: 08/24/2006		
CUSTOMER:	RALPH M CARTMELL PO BOX 146 PEARCE, AZ 85625	

LINE #	QTY	DESCRIPTION	REMARKS	UNIT PRICE	TOTAL
1	1.00	LOCATABLE MINERALS / MINING CLAIMS- NOT NEW-UNADJUD, ONE AUTH NO. ONLY / MINING CLAIM MONEY RECEIVED (455) CASES: AMC253698/\$4250.00	MAINT 2007 (34) ✓	- n/a -	4250.00
TOTAL:					\$4,250.00

PAYMENT INFORMATION			
1	AMOUNT:	\$4,250.00	POSTMARKED: 08/21/2006
	TYPE:	CHECK	RECEIVED: 08/24/2006
	CHECK NO:	677	
	NAME:	CARTMELL, RALPH M PO BOX 146 PEARCE AZ 85625	

REMARKS

This receipt was generated by the automated BLM Collections and Billing System and is a paper representation of a portion of the official electronic record contained therein.

Bureau of Land Management
Arizona State Office – AZ933
222 North Central Avenue
Phoenix, Arizona 85004-2203

AMC 67975
AMC 103278
AMC 75620
AMC 253698

Attention: Public Service Section

Please find attached a check in the amount of \$4250 (FOUR THOUSAND TWO HUNDRED FIFTY DOLLARDS), as claim maintenance fee payment for 2005-2006 for the following Load Mining Claims:

- Brindle Steer, Blue Jeep, Blue Jeep #2 through #9.
- San Ignacio #1 through #18
- San Ramon #1 through #6

See Exhibit A attached for each group of Load Mining Claims.

Sincerely,

Ralph M. Cartmell

Ralph M. Cartmell

Ralph M. Cartmell
P.O. Box 146
Pearce, Arizona 85625

Martha E. Cartmell
P.O. Box 146
Pearce, Arizona 85625

David W. Cartmell
P.O. Box 146
Pearce, Arizona 85625

Ralph H. Cartmell
P.O. Box 146
Pearce, Arizona 85626

RECEIVED
BUREAU OF
LAND MANAGEMENT
2005 AUG 18 P 3:01
ARIZONA
STATE OFFICE
PHOENIX, ARIZONA

ENTERED IN COMPUTER
RE 8/30/05

EXHIBIT "A"
TO
AFFIDAVIT OF ASSESSMENT WORK
AND PROOF OF PERFORMANCE OF LABOR
ON
UNPATENTED MINIG CLAIMS

<u>Name of Claim</u>	<u>Location Notice</u>		<u>BLM</u>
	<u>Book</u>	<u>Page</u>	
BRINDLE STEER	119	404	AMC 67975
BRINDLE STEER (AMENDE	817	312	AMC 67975
BLUE JEEP	119	366	AMC 67976
BLUE JEEP (AMENDED)	817	285	AMC 67976
BLUE JEEP (AMENDED)	839	335	AMC 67976
BLUE JEEP #2	386	195	AMC 67977
BLUE JEEP (AMENDED)	817	291	AMC 67977
BLUE JEEP (AMENDED)	839	337	AMC 67977
BLUE JEEP #3	386	196	AMC 67978
BLUE JEEP (AMENDED)	817	294	AMC 67978
BLUE JEEP (AMENDED)	839	339	AMC 67978
BLUE JEEP #4	386	197	AMC 67979
BLUE JEEP (AMENDED)	817	297	AMC 67979
BLUE JEEP #5 (AMENDED)	839	343	AMC 67980
BLUE JEEP #6	817	303	AMC 67980
BLUE JEEP #6 (AMENDED)	839	345	AMC 67981
BLUE JEEP #7	817	306	AMC 67982
BLUE JEEP #8	817	309	AMC 67983
BLUE JEEP #9	1418	176	AMC 103278

RECEIVED
 BUREAU OF
 LAND MANAGEMENT
 AUG 30 2005
 PHOENIX, ARIZONA

Located in section 35, Township 17 South, Range 25 East,
 Cochise County, Arizona.

ENTERED IN COMPUTER
 RE 8/30/05

EXHIBIT "A"
TO
AFFIDAVIT OF ASSESSMENT WORK
AND PROOF OF PERFORMANCE OF LABOR ON
UNPATENTED MINING CLAIMS

<u>Name of Claim</u>	<u>Location Notice</u>		<u>BLM</u> <u>Serial Number</u>
	<u>Book</u>	<u>Page</u>	
SAN IGNACIO #1	983	239	AMC 75620
SAN IGNACIO #2	983	240	AMC 75621
SAN IGNACIO #3	983	241	AMC 75622
SAN IGNACIO #4	983	242	AMC 75623
SAN IGNACIO #5	983	243	AMC 75624
SAN IGNACIO #6	983	244	AMC 75625
SAN IGNACIO #7	983	245	AMC 75626
SAN IGNACIO #8	983	246	AMC 75627
SAN IGNACIO #9	983	247	AMC 75628
SAN IGNACIO #10	983	248	AMC 75629
SAN IGNACIO #11	983	249	AMC 75630
SAN IGNACIO #12	983	250	AMC 75631
SAN IGNACIO #13	983	251	AMC 75632
SAN IGNACIO #14	983	252	AMC 75633
SAN IGNACIO #15	983	253	AMC 75634
SAN IGNACIO #16	983	254	AMC 75635
SAN IGNACIO #17	983	255	AMC 75636
SAN IGNACIO #18	983	256	AMC 75637

Located in Sections 33 and 34, Township 17 South, Range 25 East, Cochise County, Arizona.

ARIZONA
STATE OFFICE
PHOENIX, ARIZONA

2005 AUG 18 P 3:01

RECEIVED
BUREAU OF
LAND MANAGEMENT

ENTERED IN COMPUTER
RE 8/30/05

EXHIBIT "A"
TO
AFFIDAVIT OF ASSESSMENT WORK
AND PROOF OF PERFORMANCE OF LABOR ON
UNPATENTED MINING CLAIMS

<u>Name of Claim</u>	<u>Location Notice</u>	<u>BLM</u>
	<u>Recorded</u>	<u>Serial Number</u>
SAN RAMON #1	860510172	AMC 253698
SAN RAMON #2	860510173	AMC 253699
SAN RAMON #3	860510174	AMC 253700
SAN RAMON #4	860510175	AMC 253701
SAN RAMON #5	860510176	AMC 253702
SAN RAMON #6	860510177	AMC 253703

Located in Section 5 and 6, Township 18 South, Range 25 East, Cochise County, Arizona.

ARIZONA
STATE OFFICE
PHOENIX, ARIZONA

2005 AUG 18 P 3: 01

RECEIVED
BUREAU OF
LAND MANAGEMENT

ENTERED IN COMPUTER

RE 8/30/05

**United States Department of the Interior
Bureau of Land Management**

BUSINESS & SUPPORT SVCS DIV
222 N CENTRAL AVE
PHOENIX, AZ 85004 -2203
Phone: (602) 417-9200

Receipt	
No:	1136325

Transaction #: 1175464	
Date of Transaction: 08/24/2005	
CUSTOMER:	RALPH M CARTMELL PO BOX 146 PEARCE,AZ 85625

LINE #	QTY	DESCRIPTION	REMARKS	UNIT PRICE	TOTAL
1	1.00	LOCATABLE MINERALS / MINING CLAIMS-NOT NEW-UNADJUD,ONE AUTH NO. ONLY / MINING CLAIM MONEY RECEIVED (455) CASES: AMC253698/\$4250.00	MAINT 34	- n/a -	4250.00
TOTAL:					\$4,250.00

PAYMENT INFORMATION					
1	AMOUNT:	\$4,250.00	POSTMARKED:	08/17/2005	
	TYPE:	CHECK	RECEIVED:	08/18/2005	
	CHECK NO:	517			
	NAME:	CARTMELL, RALPH M PO BOX 146 PEARCE AZ 85625			

REMARKS

This receipt was generated by the automated BLM Collections and Billing System and is a paper representation of a portion of the official electronic record contained therein.

BLM Arizona State Office
Business and Support Svcs. Div.
222 North Central Avenue
Phoenix, Arizona 85004-2203

AME 67975
AME 75620
AME 103278
AME 253698

Attention: Public Service Section

Please find attached a check in the amount of \$4250 (FOUR THOUSAND TWO HUNDRED FIFTY DOLLARDS), as claim maintenance fee payment for 2004-2005 for the following Load Mining Claims:

- Brindle Steer, Blue Jeep, Blue Jeep #2 through #9.
- San Ignacio #1 through #18
- San Ramon #1 through #6

See Exhibit A attached for each group of Load Mining Claims.

Sincerely,

Ralph M Cartmell

Ralph M. Cartmell

Ralph M. Cartmell
P.O. Box 146
Pearce, Arizona 85625

Martha E. Cartmell
P.O. Box 146
Pearce, Arizona 85625

David W. Cartmell
P.O. Box 146
Pearce, Arizona 85625

Ralph H. Cartmell
P.O. Box 146
Pearce, Arizona 85626

RECEIVED
BUREAU OF
LAND MANAGEMENT
2004 AUG 12 A 9:42
ARIZONA
STATE OFFICE
PHOENIX, ARIZONA

34 @ #125 =
\$4,250 - e

ENTERED IN COMPUTER
RE 8/31/2004

Ac 67975
AMC 75620
AMC 103278
AMC 253698

EXHIBIT "A"
TO
AFFIDAVIT OF ASSESSMENT WORK
AND PROOF OF PERFORMANCE OF LABOR
ON
UNPATENTED MINIG CLAIMS

RECEIVED
BUREAU OF
LAND MANAGEMENT
2004 AUG 12 A 9:42
ARIZONA
STATE OFFICE
PHOENIX, ARIZONA

<u>Name of Claim</u>	<u>Location Notice</u>		<u>BLM</u> <u>Serial Number</u>
	<u>Book</u>	<u>Page</u>	
BRINDLE STEER	119	404	AMC 67975
BRINDLE STEER (AMENDE	817	312	AMC 67975
BLUE JEEP	119	366	AMC 67976
BLUE JEEP (AMENDED)	817	285	AMC 67976
BLUE JEEP (AMENDED)	839	335	AMC 67976
BLUE JEEP #2	386	195	AMC 67977
BLUE JEEP (AMENDED)	817	291	AMC 67977
BLUE JEEP (AMENDED)	839	337	AMC 67977
BLUE JEEP #3	386	196	AMC 67978
BLUE JEEP (AMENDED)	817	294	AMC 67978
BLUE JEEP (AMENDED)	839	339	AMC 67978
BLUE JEEP #4	386	197	AMC 67979
BLUE JEEP (AMENDED)	817	297	AMC 67979
BLUE JEEP #5 (AMENDED)	839	343	AMC 67980
BLUE JEEP #6	817	303	AMC 67981
BLUE JEEP #6 (AMENDED)	839	345	AMC 67981
BLUE JEEP #7	817	306	AMC 67982
BLUE JEEP #8	817	309	AMC 67983
BLUE JEEP #9	1418	176	AMC 103278 -10

Located in section 35, Township 17 South, Range 25 East,
Cochise County, Arizona.

ENTERED IN COMPUTER
RE 8/31/04

EXHIBIT "A"
TO
AFFIDAVIT OF ASSESSMENT WORK
AND PROOF OF PERFORMANCE OF LABOR ON
UNPATENTED MINING CLAIMS

ARIZONA
STATE OFFICE
PHOENIX, ARIZONA
BLM

2004 AUG 12 A 9:42

RECEIVED
BUREAU OF
LAND MANAGEMENT

<u>Name of Claim</u>	<u>Location Notice</u>		<u>Serial Number</u>
	<u>Book</u>	<u>Page</u>	
SAN IGNACIO #1	983	239	AMC 75620
SAN IGNACIO #2	983	240	AMC 75621
SAN IGNACIO #3	983	241	AMC 75622
SAN IGNACIO #4	983	242	AMC 75623
SAN IGNACIO #5	983	243	AMC 75624
SAN IGNACIO #6	983	244	AMC 75625
SAN IGNACIO #7	983	245	AMC 75626
SAN IGNACIO #8	983	246	AMC 75627
SAN IGNACIO #9	983	247	AMC 75628
SAN IGNACIO #10	983	248	AMC 75629
SAN IGNACIO #11	983	249	AMC 75630
SAN IGNACIO #12	983	250	AMC 75631
SAN IGNACIO #13	983	251	AMC 75632
SAN IGNACIO #14	983	252	AMC 75633
SAN IGNACIO #15	983	253	AMC 75634
SAN IGNACIO #16	983	254	AMC 75635
SAN IGNACIO #17	983	255	AMC 75636
SAN IGNACIO #18	983	256	AMC 75637-18

Located in Sections 33 and 34, Township 17 South, Range 25 East, Cochise County, Arizona.

ENTERED IN COMPUTER
RE 8/31/04

EXHIBIT "A"
TO
AFFIDAVIT OF ASSESSMENT WORK
AND PROOF OF PERFORMANCE OF LABOR ON
UNPATENTED MINING CLAIMS

RECEIVED
 BUREAU OF
 LAND MANAGEMENT

2004 AUG 12 A 9:42

ARIZONA
 STATE OFFICE
 PHOENIX, ARIZONA
BLM

Location Notice

<u>Name of Claim</u>	<u>Recorded</u>	<u>Serial Number</u>
SAN RAMON #1	860510172	AMC 253698
SAN RAMON #2	860510173	AMC 253699
SAN RAMON #3	860510174	AMC 253700
SAN RAMON #4	860510175	AMC 253701
SAN RAMON #5	860510176	AMC 253702
SAN RAMON #6	860510177	AMC 253703

Located in Section 5 and 6, Township 18 South, Range 25 East, Cochise County, Arizona.

ENTERED IN COMPUTER
 RE 8/31/04

United States Department of the Interior
Bureau of Land Management
 BUSINESS & SUPPORT SVCS DIV
 222 N CENTRAL AVE
 PHOENIX, AZ 85004 -2203
 Phone: (602) 417-9200

Receipt	
No:	927636

Transaction #: 961836
Date of Transaction: 08/13/2004

CUSTOMER:	RALPH M CARTMELL PO BOX 146 PEARCE, AZ 85625
------------------	--

LINE #	QTY	DESCRIPTION	REMARKS	UNIT PRICE	TOTAL
1	1.00	LOCATABLE MINERALS / MINING CLAIMS-NOT NEW-UNADJUD, ONE AUTH NO. ONLY / MINING CLAIM MONEY RECEIVED (455) CASES: AMC253698/\$4250.00	MAINT 2005 (34)	- n/a -	4250.00
TOTAL:					\$4,250.00

PAYMENT INFORMATION			
1	AMOUNT:	\$4,250.00	POSTMARKED: 08/10/2004
	TYPE:	CHECK	RECEIVED: 08/12/2004
	CHECK NO:	9028	
	NAME:	CARTMELL, RALPH M PO BOX 146 PEARCE AZ 85625	

REMARKS

This receipt was generated by the automated BLM Collections and Billing System and is a paper representation of a portion of the official electronic record contained therein.

AMC 67975
AMC 103278
AMC 253698
AMC 75620

**BLM Arizona State Office
Business and Support Svcs. Div.
222 North Central Avenue
Phoenix, Arizona 85004-2203**

Attention: Public Service Section

Please find attached a check in the amount of \$3,400 (THREE THOUSAND FOUR HUNDRED DOLLARDS), as claim maintenance fee payment for 2003-2004 for the following Load Mining Claims:

- Brindle Steer, Blue Jeep, Blue Jeep #2 through #9.
- San Ignacio #1 through #18
- San Ramon #1 through #6

See Exhibit A attached for each group of Load Mining Claims.

Sincerely,

Ralph M. Cartmell

RECEIVED
BUREAU OF
LAND MANAGEMENT
2003 AUG 25 P 12: 16
ARIZONA
STATE OFFICE
PHOENIX, ARIZONA

Ralph M. Cartmell
P.O. Box 146
Pearce, Arizona 85625

Martha E. Cartmell
P.O. Box 146
Pearce, Arizona 85625

David W. Cartmell
P.O. Box 146
Pearce, Arizona 85625

Ralph H. Cartmell
P.O. Box 146
Pearce, Arizona 85626

ENTERED INTO COMPUTER
9/18/03

TEB

EXHIBIT "A"
TO
AFFIDAVIT OF ASSESSMENT WORK
AND PROOF OF PERFORMANCE OF LABOR ON
UNPATENTED MINING CLAIMS

<u>Name of Claim</u>	<u>Location Notice</u> <u>Recorded</u>	<u>BLM</u> <u>Serial Number</u>
SAN RAMON #1	860510172	AMC 253698
SAN RAMON #2	860510173	AMC 253699
SAN RAMON #3	860510174	AMC 253700
SAN RAMON #4	860510175	AMC 253701
SAN RAMON #5	860510176	AMC 253702
SAN RAMON #6	860510177	AMC 253703

Located in Section 5 and 6, Township 18 South, Range 25 East, Cochise County, Arizona.

RECEIVED
BUREAU OF
LAND MANAGEMENT
2003 AUG 25 P 12: 16
ARIZONA
STATE OFFICE
PHOENIX, ARIZONA

EXHIBIT "A"

TO

AFFIDAVIT OF ASSESSMENT WORK
AND PROOF OF PERFORMANCE OF LABOR ON
UNPATENTED MINING CLAIMS

<u>Name of Claim</u>	<u>Location Notice</u>		<u>BLM</u> <u>Serial Number</u>
	<u>Book</u>	<u>Page</u>	
SAN IGNACIO #1	983	239	AMC 75620
SAN IGNACIO #2	983	240	AMC 75621
SAN IGNACIO #3	983	241	AMC 75622
SAN IGNACIO #4	983	242	AMC 75623
SAN IGNACIO #5	983	243	AMC 75624
SAN IGNACIO #6	983	244	AMC 75625
SAN IGNACIO #7	983	245	AMC 75626
SAN IGNACIO #8	983	246	AMC 75627
SAN IGNACIO #9	983	247	AMC 75628
SAN IGNACIO #10	983	248	AMC 75629
SAN IGNACIO #11	983	249	AMC 75630
SAN IGNACIO #12	983	250	AMC 75631
SAN IGNACIO #13	983	251	AMC 75632
SAN IGNACIO #14	983	252	AMC 75633
SAN IGNACIO #15	983	253	AMC 75634
SAN IGNACIO #16	983	254	AMC 75635
SAN IGNACIO #17	983	255	AMC 75636
SAN IGNACIO #18	983	256	AMC 75637 - 18

Located in Sections 33 and 34, Township 17 South, Range 25
East, Cochise County, Arizona.

ARIZONA
STATE OFFICE
PHOENIX, ARIZONA

2003 AUG 25 P 12:16

RECEIVED
BUREAU OF
LAND MANAGEMENT

EXHIBIT "A"

TO

AFFIDAVIT OF ASSESSMENT WORK
AND PROOF OF PERFORMANCE OF LABOR

ON

UNPATENTED MINIG CLAIMS

<u>Name of Claim</u>	<u>Location Notice</u>		<u>BLM</u> <u>Serial Number</u>
	<u>Book</u>	<u>Page</u>	
BRINDLE STEER	119	404	AMC 67975 —
BRINDLE STEER (AMENDE	817	312	AMC 67975
BLUE JEEP	119	366	AMC 67976 —
BLUE JEEP (AMENDED)	817	285	AMC 67976
BLUE JEEP (AMENDED)	839	335	AMC 67976
BLUE JEEP #2	386	195	AMC 67977 —
BLUE JEEP (AMENDED)	817	291	AMC 67977
BLUE JEEP (AMENDED)	839	337	AMC 67977
BLUE JEEP #3	386	196	AMC 67978 —
BLUE JEEP (AMENDED)	817	294	AMC 67978
BLUE JEEP (AMENDED)	839	339	AMC 67978
BLUE JEEP #4	386	197	AMC 67979 —
BLUE JEEP (AMENDED)	817	297	AMC 67979
BLUE JEEP #5 (AMENDED)	839	343	AMC 67980 —
BLUE JEEP #6	817	303	AMC 67981. —
BLUE JEEP #6 (AMENDED)	839	345	AMC 67981
BLUE JEEP #7	817	306	AMC 67982. —
BLUE JEEP #8	817	309	AMC 67983. —
BLUE JEEP #9	1418	176	AMC 103278. —

Located in section 35, Township 17 South, Range 25 East,
Cochise County, Arizona.

ARIZONA
STATE OFFICE
PHOENIX, ARIZONA

2003 AUG 25 P 12:16

RECEIVED
BUREAU OF
LAND MANAGEMENT

**United States Department of the Interior
Bureau of Land Management**

BUSINESS & SUPPORT SVCS DIV

222 N CENTRAL AVE

PHOENIX, AZ 85004 -2203

Phone: (602) 417-9200

Receipt	
No:	738168

Transaction #: 767689

Date of Transaction: 08/26/2003

CUSTOMER: RALPH M CARTMELL
PO BOX 146
PEARCE, AZ 85625

LINE #	QTY	DESCRIPTION	REMARKS	UNIT PRICE	TOTAL
1	1.00	LOCATABLE MINERALS / MINING CLAIMS-NOT NEW-UNADJUD, ONE AUTH NO. ONLY / MINING CLAIM MONEY RECEIVED (455) CASES: AMC253698/\$3400.00	MAINT 2004 (34)	- n/a -	3400.00
TOTAL:					\$3,400.00

PAYMENT INFORMATION					
1	AMOUNT:	\$3,400.00	POSTMARKED:	08/22/2003	
	TYPE:	CHECK	RECEIVED:	08/25/2003	
	CHECK NO:	8832			
	NAME:	CARTMELL, RALPH M PO BOX 146 PEARCE AZ 85625			

REMARKS

This receipt was generated by the automated BLM Collections and Billing System and is a paper representation of a portion of the official electronic record contained therein.

**BLM Arizona State Office
P.O. Box 16563
Phoenix, Arizona 85011**

Attention: Public Service Section

Please find attached a check in the amount of \$3,400 (THREE THOUSAND FOUR HUNDRED DOLLARDS), as claim maintenance fee payment for 2002 for the following Load Mining Claims:

- Brindle Steer, Blue Jeep, Blue Jeep #2 through #9.
- San Ignacio #1 through #18
- San Ramon #1 through #6

See Exhibit A attached for each group of Load Mining Claims.

Sincerely,

Ralph M. Cartmell
Ralph M. Cartmell

ARIZONA
STATE OFFICE
PHOENIX, ARIZONA
2002 AUG 21 A 10:30
BUREAU OF
LAND MANAGEMENT

Ralph M. Cartmell
P.O. Box 146
Pearce, Arizona 85625

Martha E. Cartmell
P.O. Box 146
Pearce, Arizona 85625

David W. Cartmell
P.O. Box 146
Pearce, Arizona 85625

Ralph H. Cartmell
P.O. Box 146
Pearce, Arizona 85626

EXHIBIT "A"
TO
AFFIDAVIT OF ASSESSMENT WORK
AND PROOF OF PERFORMANCE OF LABOR ON
UNPATENTED MINING CLAIMS

<u>Name of Claim</u>	<u>Location Notice</u> <u>Recorded</u>	<u>BLM</u> <u>Serial Number</u>
SAN RAMON #1	860510172	AMC 253698
SAN RAMON #2	860510173	AMC 253699
SAN RAMON #3	860510174	AMC 253700
SAN RAMON #4	860510175	AMC 253701
SAN RAMON #5	860510176	AMC 253702
SAN RAMON #6	860510177	AMC 253703

Located in Section 5 and 6, Township 18 South, Range 25 East, Cochise County, Arizona.

9/16/02
VERIFIED

STATE OFFICE
 PHOENIX, ARIZONA

2002 AUG 21 A 10:30

DEPARTMENT OF
 LAND MANAGEMENT

ENTERED IN COMPUTER
RE 9/16/2002

EXHIBIT "A"
TO
AFFIDAVIT OF ASSESSMENT WORK
AND PROOF OF PERFORMANCE OF LABOR ON
UNPATENTED MINING CLAIMS

<u>Name of Claim</u>	<u>Location Notice</u>		<u>BLM</u> <u>Serial Number</u>
	<u>Recorded</u> <u>Book</u>	<u>Page</u>	
SAN IGNACIO #1	983	239	AMC 75620
SAN IGNACIO #2	983	240	AMC 75621
SAN IGNACIO #3	983	241	AMC 75622
SAN IGNACIO #4	983	242	AMC 75623
SAN IGNACIO #5	983	243	AMC 75624
SAN IGNACIO #6	983	244	AMC 75625
SAN IGNACIO #7	983	245	AMC 75626
SAN IGNACIO #8	983	246	AMC 75627
SAN IGNACIO #9	983	247	AMC 75628
SAN IGNACIO #10	983	248	AMC 75629
SAN IGNACIO #11	983	249	AMC 75630
SAN IGNACIO #12	983	250	AMC 75631
SAN IGNACIO #13	983	251	AMC 75632
SAN IGNACIO #14	983	252	AMC 75633
SAN IGNACIO #15	983	253	AMC 75634
SAN IGNACIO #16	983	254	AMC 75635
SAN IGNACIO #17	983	255	AMC 75636
SAN IGNACIO #18	983	256	AMC 75637

Located in Sections 33 and 34, Township 17 South,
Range 25 East, Cochise County, Arizona.

ENTERED IN COMPUTER

RS 9/16/2002

BUREAU OF LAND MANAGEMENT
 FEDERAL BUREAU OF SURVEY
 PHOENIX, ARIZONA

2002 AUG 21 A 10:30

BUREAU OF LAND MANAGEMENT
 FEDERAL BUREAU OF SURVEY
 PHOENIX, ARIZONA

EXHIBIT "A"
TO
AFFIDAVIT OF ASSESSMENT WORK
AND PROOF OF PERFORMANCE OF
LABOR ON
UNPATENTED MINIG CLAIMS

<u>Name of Claim</u>	<u>Location Notice</u>		<u>BLM</u> <u>Serial Number</u>
	<u>Recorded</u> <u>Book</u>	<u>Page</u>	
BRINDLE STEER	119	404	AMC 67975
BRINDLE STEER (AMENDE	817	312	AMC 67975
BLUE JEEP	119	366	AMC 67976
BLUE JEEP (AMENDED)	817	285	AMC 67976
BLUE JEEP (AMENDED)	839	335	AMC 67976
BLUE JEEP #2	386	195	AMC 67977
BLUE JEEP (AMENDED)	817	291	AMC 67977
BLUE JEEP (AMENDED)	839	337	AMC 67977
BLUE JEEP #3	386	196	AMC 67978
BLUE JEEP (AMENDED)	817	294	AMC 67978
BLUE JEEP (AMENDED)	839	339	AMC 67978
BLUE JEEP #4	386	197	AMC 67979
BLUE JEEP (AMENDED)	817	297	AMC 67979
BLUE JEEP #5 (AMENDED)	839	343	AMC 67980
BLUE JEEP #6	817	303	AMC 67981
BLUE JEEP #6 (AMENDED)	839	345	AMC 67981
BLUE JEEP #7	817	306	AMC 67982
BLUE JEEP #8	817	309	AMC 67983
BLUE JEEP #9	1418	176	AMC 103278

Located in section 35, Township 17 South, Range 25
 East, Cochise County, Arizona.

ENTERED IN COMPUTER
 RE 9/16/2002

STATE OF ARIZONA
 DEPARTMENT OF LAND AND WATER
 TULSA, ARIZONA

2002 AUG 21 A 10:30

LAND ASSESSMENT

United States Department of the Interior
Bureau of Land Management
 BUSINESS & SUPPORT SVCS DIV
 222 N CENTRAL AVE
 PHOENIX, AZ 85004 -2203
 Phone: (602) 417-9200

Receipt	
No:	549233

Transaction #: 573950
Date of Transaction: 08/27/2002
CUSTOMER: RALPH CARTMELL PO BOX 146 PEARCE, AZ 85625

LINE #	QTY	DESCRIPTION	REMARKS	UNIT PRICE	TOTAL
1	1.00	LOCATABLE MINERALS / MINING CLAIMS-NOT NEW-UNADJUD, ONE AUTH NO. ONLY / MINING CLAIM MONEY RECEIVED (455) CASES: AMC253698/\$3400.00	MAINT 2003 (34)	- n/a -	3400.00
TOTAL:					\$3,400.00

PAYMENT INFORMATION			
1	AMOUNT:	\$3,400.00	POSTMARKED: 08/26/2002
	TYPE:	CHECK	RECEIVED: 08/27/2002
	CHECK NO:	194	
	NAME:	CARTMELL, RALPH M PO BOX 146 PEARCE AZ 85625	

REMARKS

This receipt was generated by the automated BLM Collections and Billing System and is a paper representation of a portion of the official electronic record contained therein.

**Bureau of Land Management
Arizona State Office
222 North Central Avenue
Phoenix, Arizona 85004-2203**

Attention: Public Service Section

Please find attached a check in the amount of \$3,400 (THREE THOUSAND FOUR HUNDRED DOLLARDS), as claim maintenance fee payment for 2002 for the following Load Mining Claims:

- Brindle Steer, Blue Jeep, Blue Jeep #2 through #9.
- San Ignacio #1 through #18
- San Ramon #1 through #6

See Exhibit A attached for each group of Load Mining Claims.

Sincerely,

Ralph M. Cartmell

Ralph M. Cartmell

Ralph M. Cartmell
P.O. Box 146
Pearce, Arizona 85625

Martha E. Cartmell
P.O. Box 146
Pearce, Arizona 85625

David W. Cartmell
P.O. Box 146
Pearce, Arizona 85625

Ralph H. Cartmell
P.O. Box 146
Pearce, Arizona 85625

ARIZONA
STATE OFFICE
PHOENIX, ARIZONA

2001 AUG 16 A 9:05

RECEIVED
BUREAU OF
LAND MANAGEMENT

34-c

ENTERED IN COMPUTER
RS 10/23/2001

EXHIBIT "A"
TO
AFFIDAVIT OF ASSESSMENT WORK
AND PROOF OF PERFORMANCE OF LABOR ON
UNPATENTED MINIG CLAIMS

RECEIVED
 STATE OF ARIZONA
 DEPARTMENT OF LAND MANAGEMENT

2001 AUG 16 A 9:05

RECEIVED
 BUREAU OF
 LAND MANAGEMENT

<u>Name of Claim</u>	<u>Location Notice</u>		<u>BLM Serial Number</u>
	<u>Book</u>	<u>Page</u>	
BRINDLE STEER	119	404	AMC 67975
BRINDLE STEER (AMENDED)	817	312	AMC 67975
BLUE JEEP	119	366	AMC 67976
BLUE JEEP (AMENDED)	817	285	AMC 67976
BLUE JEEP (AMENDED)	839	335	AMC 67976
BLUE JEEP #2	386	195	AMC 67977
BLUE JEEP (AMENDED)	817	291	AMC 67977
BLUE JEEP (AMENDED)	839	337	AMC 67977
BLUE JEEP #3	386	196	AMC 67978
BLUE JEEP (AMENDED)	817	294	AMC 67978
BLUE JEEP (AMENDED)	839	339	AMC 67978
BLUE JEEP #4	386	197	AMC 67979
BLUE JEEP (AMENDED)	817	297	AMC 67979
BLUE JEEP #5 (AMENDED)	839	343	AMC 67980
BLUE JEEP #6	817	303	AMC 67981
BLUE JEEP #6 (AMENDED)	839	345	AMC 67981
BLUE JEEP #7	817	306	AMC 67982
BLUE JEEP #8	817	309	AMC 67983
BLUE JEEP #9	1418	176	AMC 103278 10

Located in section 35, Township 17 South, Range 25 East, Cochise County, Arizona.

ENTERED IN COMPUTER
 10/23/2001 22

EXHIBIT "A"
TO
AFFIDAVIT OF ASSESSMENT WORK
AND PROOF OF PERFORMANCE OF LABOR ON
UNPATENTED MINING CLAIMS

ANAPULSA
 STATE OFFICE
 REPORTING SERVICE

2001 AUG 16 A 9:05

RECEIVED
 BUREAU OF
 LAND MANAGEMENT

<u>Name of Claim</u>	<u>Location Notice</u>		<u>BLM</u> <u>Serial Number</u>
	<u>Recorded</u> <u>Book</u>	<u>Page</u>	
SAN IGNACIO #1	983	239	AMC 75620
SAN IGNACIO #2	983	240	AMC 75621
SAN IGNACIO #3	983	241	AMC 75622
SAN IGNACIO #4	983	242	AMC 75623
SAN IGNACIO #5	983	243	AMC 75624
SAN IGNACIO #6	983	244	AMC 75625
SAN IGNACIO #7	983	245	AMC 75626
SAN IGNACIO #8	983	246	AMC 75627
SAN IGNACIO #9	983	247	AMC 75628
SAN IGNACIO #10	983	248	AMC 75629
SAN IGNACIO #11	983	249	AMC 75630
SAN IGNACIO #12	983	250	AMC 75631
SAN IGNACIO #13	983	251	AMC 75632
SAN IGNACIO #14	983	252	AMC 75633
SAN IGNACIO #15	983	253	AMC 75634
SAN IGNACIO #16	983	254	AMC 75635
SAN IGNACIO #17	983	255	AMC 75636
SAN IGNACIO #18	983	256	AMC 75637

Located in Sections 33 and 34, Township 17 South, Range 25 East, Cochise County, Arizona.

ENTERED IN COMPUTER
 R2 10/23/2001

EXHIBIT "A"
TO
AFFIDAVIT OF ASSESSMENT WORK
AND PROOF OF PERFORMANCE OF LABOR ON
UNPATENTED MINING CLAIMS

ARIZONA
STATE OFFICE
PHOENIX, ARIZONA

2001 AUG 16 A 9:05

RECEIVED
BUREAU OF
LAND MANAGEMENT

<u>Name of Claim</u>	<u>Location Notice</u> <u>Recorded</u>	<u>BLM</u> <u>Serial Number</u>
SAN RAMON #1	860510172	AMC 253698
SAN RAMON #2	860510173	AMC 253699
SAN RAMON #3	860510174	AMC 253700
SAN RAMON #4	860510175	AMC 253701
SAN RAMON #5	860510176	AMC 253702
SAN RAMON #6	860510177	AMC 253703

Located in Section 5 and 6, Township 18 South, Range 25 East, Cochise County, Arizona.

ENTERED IN COMPUTER

22 10/23/2001

United States Department of the Interior
 Bureau of Land Management
 BUSINESS & SUPPORT SVCS DIV
 222 N CENTRAL AVE
 PHOENIX, AZ 85004 -2203
 Phone: (602) 417-9200

Receipt	
No.	358175

Transaction #: 376587
 Date of Transaction: 08/16/2001

CUSTOMER: RALPH CARTMELL
 PO BOX 146
 PEARCE, AZ 85625

LINE #	QTY	COMMODITY / SUBJECT / ACTION / PRODUCT	REMARKS	UNIT PRICE	TOTAL
1	1.00	LOCATABLE MINERALS / MINING CLAIMS-NOT NEW-UNADJUD, ONE AUTH NO. ONLY / MINING CLAIM MONEY RECEIVED (455)	MAINT 2002 (34)	- n/a -	\$3,400.00
TOTAL:					\$3,400.00

PAYMENT INFORMATION			
1	AMOUNT:	\$3,400.00	POSTMARKED: 08/14/2001
	TYPE:	CHECK	RECEIVED: 08/16/2001
	CHECK NO:	8796	
	NAME:	CARTMELL, RALPH M PO BOX 146 PEARCE AZ 85625	

REMARKS

PHONE: SEE DOC

CASE SERIAL NUMBER INFORMATION		
TRNS #	LINE #	CASES
376587	1	AMC67975/\$3400.00

This receipt was generated by the automated BLM Collections and Billings System and is a paper representation of a portion of the official electronic record contained therein.

Bureau of Land Management
Arizona State Office
222 North Central Avenue
Phoenix, Arizona 85004-2203

Attention: Public Service Section

Please find attached a check in the amount of \$3,400 (THREE THOUSAND FOUR HUNDRED DOLLARDS), as claim maintenance fee payment for 2001 for the following Load Mining Claims

- Brindle Steer, Blue Jeep, Blue Jeep #2 through #9.
- San Ignacio #1 through #18
- San Ramon #1 through #6

See Exhibit A attached for each group of Load Mining Claims.

Sincerely,

Ralph Cartmell

Ralph M. Cartmell

Ralph M. Cartmell
P.O. Box 146
Pearce, Arizona 85625

David W. Cartmell
P.O. Box 146
Pearce, Arizona 85625

Martha E. Cartmell
P.O. Box 146
Pearce, Arizona 85625

Ralph H. Cartmell
P.O. Box 146
Pearce, Arizona 85625

34-c

OFFICE OF THE
DIRECTOR
BUREAU OF LAND MANAGEMENT
PHOENIX, ARIZONA

AUG 29 10 23 AM '00

RECEIVED
BUREAU OF
LAND MANAGEMENT

EXHIBIT "A"
TO
AFFIDAVIT OF ASSESSMENT WORK
AND PROOF OF PERFORMANCE OF LABOR ON
UNPATENTED MINIG CLAIMS

<u>Name of Claim</u>	<u>Location Notice</u>		<u>BLM</u> <u>Serial Number</u>
	<u>Book</u>	<u>Page</u>	
BRINDLE STEER	119	404	AMC 67975
BRINDLE STEER (AMENDED)	817	312	AMC 67975
BLUE JEEP	119	366	AMC 67976
BLUE JEEP (AMENDED)	817	285	AMC 67976
BLUE JEEP (AMENDED)	839	335	AMC 67976
BLUE JEEP #2	386	195	AMC 67977
BLUE JEEP (AMENDED)	817	291	AMC 67977
BLUE JEEP (AMENDED)	839	337	AMC 67977
BLUE JEEP #3	386	196	AMC 67978
BLUE JEEP (AMENDED)	817	294	AMC 67978
BLUE JEEP (AMENDED)	839	339	AMC 67978
BLUE JEEP #4	386	197	AMC 67979
BLUE JEEP (AMENDED)	817	297	AMC 67979
BLUE JEEP #5 (AMENDED)	839	343	AMC 67980
BLUE JEEP #6	817	303	AMC 67981
BLUE JEEP #6 (AMENDED)	839	345	AMC 67981
BLUE JEEP #7	817	306	AMC 67982
BLUE JEEP #8	817	309	AMC 67983
BLUE JEEP #9	1418	176	AMC 103278

Located in section 35, Township 17 South, Range 25 East, Cochise County, Arizona.

AUG 28 2000

ENTERED INTO COMPUTER VERIFIED

31 AUG 2000

X-9-12-00

RECEIVED
 2000 AUG 28
 10:00 AM

EXHIBIT "A"
 TO
AFFIDAVIT OF ASSESSMENT WORK
AND PROOF OF PERFORMANCE OF LABOR ON
UNPATENTED MINING CLAIMS

<u>Name of Claim</u>	<u>Location Notice</u>		<u>BLM</u> <u>Serial Number</u>
	<u>Book</u>	<u>Page</u>	
SAN IGNACIO #1	983	239	AMC 75620
SAN IGNACIO #2	983	240	AMC 75621
SAN IGNACIO #3	983	241	AMC 75622
SAN IGNACIO #4	983	242	AMC 75623
SAN IGNACIO #5	983	243	AMC 75624
SAN IGNACIO #6	983	244	AMC 75625
SAN IGNACIO #7	983	245	AMC 75626
SAN IGNACIO #8	983	246	AMC 75627
SAN IGNACIO #9	983	247	AMC 75628
SAN IGNACIO #10	983	248	AMC 75629
SAN IGNACIO #11	983	249	AMC 75630
SAN IGNACIO #12	983	250	AMC 75631
SAN IGNACIO #13	983	251	AMC 75632
SAN IGNACIO #14	983	252	AMC 75633
SAN IGNACIO #15	983	253	AMC 75634
SAN IGNACIO #16	983	254	AMC 75635
SAN IGNACIO #17	983	255	AMC 75636
SAN IGNACIO #18	983	256	AMC 75637.

Located in Sections 33 and 34, Township 17 South, Range 25 East, Cochise County, Arizona.

ENTERED INTO COMPUTER

131 AUG 2000

[Handwritten Signature]

VERIFIED

8-9-12-00

RECEIVED
 BUREAU OF
 LAND MANAGEMENT
 PHOENIX, ARIZONA

AUG 29 10 23 AM

RECEIVED
 BUREAU OF
 LAND MANAGEMENT
 PHOENIX, ARIZONA

18

EXHIBIT "A"
TO
AFFIDAVIT OF ASSESSMENT WORK
AND PROOF OF PERFORMANCE OF LABOR ON
UNPATENTED MINING CLAIMS

<u>Name of Claim</u>	<u>Location Notice Recorded</u>	<u>BLM Serial Number</u>
SAN RAMON #1	860510172	AMC 253698
SAN RAMON #2	860510173	AMC 253699
SAN RAMON #3	860510174	AMC 253700
SAN RAMON #4	860510175	AMC 253701
SAN RAMON #5	860510176	AMC 253702
SAN RAMON #6	860510177	AMC 253703

6

Located in Section 5 and 6, Township 18 South, Range 25 East, Cochise County, Arizona.

ENTERED INTO COMPUTER

131 AUG 2000



VERIFIED

AC 9.12.00

RECEIVED
 BUREAU OF
 LAND MANAGEMENT
 AUG 29 10 24 AM '00
 PRECINCT OF COCHISE COUNTY

**United States Department of the Interior
Bureau of Land Management**
BUSINESS & SUPPORT SVCS DIV
222 N CENTRAL AVE
PHOENIX, AZ 85004 -2203
Phone: (602) 417-9200

Receipt	
No:	178590

Transaction #: 191882
Date of Transaction: 08/29/2000

CUSTOMER: RALPH CARTMELL
PO BOX 146
PEARCE, AZ 85625

LINE #	QTY	COMMODITY / SUBJECT / ACTION / PRODUCT	REMARKS	UNIT PRICE	TOTAL
1	1	LOCATABLE MINERALS / MINING CLAIMS-ACCOUNTS/UNADJUDICATED / MINING CLAIM MONEY RECEIVED (455)	MAINT 2001 (34)	- n/a -	\$3,400.00
TOTAL:					\$3,400.00

PAYMENT INFORMATION			
1	AMOUNT:	\$3,400.00	POSTMARKED: 08/28/2000
	TYPE:	CHECK	RECEIVED: 08/29/2000
	CHECK NO:	8522	
	NAME:	CARTMELL, RALPH M PO BOX 146 PEARCE AZ 85625	

REMARKS

CASE SERIAL NUMBER INFORMATION		
TRNS #	LINE #	CASES
191882	1	AMC67975

This receipt was generated by the automated BLM Collections and Billings System and is a paper representation of a portion of the official electronic record contained therein.

34 claims @ 100.00 = 3400.00
Asm

BLM Arizona State Office

P.O. Box 16563

Phoenix, Arizona 85011

253698

75620

67975

103278

Attention: Public Service Section

Please find attached a check in the amount of \$3,400 (THREE THOUSAND FOUR HUNDRED DOLLARDS), as claim maintenance fee payment for 2000 for the following Load Mining Claims:

- * Brindle Steer, Blue Jeep, Blue Jeep #2 through #9
- * San Ignacio #1 through #18
- * San Ramon #1 through #6

See Exhibit A attached for each group of Load Mining Claims.

Sincerely,

Ralph M. Cartmell

Ralph M. Cartmell

Ralph M. Cartmell
P.O. Box 146
Pearce, AZ 85625

David W. Cartmell
P.O. Box 146
Pearce, AZ 85625

Martha E. Cartmell
P.O. Box 146
Pearce, AZ 85625

Ralph H. Cartmell
P.O. Box 146
Pearce, AZ 85625

RECEIVED
BLM, AZ STATE OFFICE
1999 AUG 30 A 10:35
PHOENIX, ARIZONA

EXHIBIT "A"

TO

AFFIDAVIT OF ASSESSMENT WORK

AND PROOF OF PERFORMANCE OF LABOR ON

UNPATENTED MINING CLAIMS

<u>Name of Claim</u>	<u>Location Notice Recorded</u>	<u>BLM Serial Number</u>
SAN RAMON #1	860510172	AMC 253698
SAN RAMON #2	860510173	AMC 253699
SAN RAMON #3	860510174	AMC 253700
SAN RAMON #4	860510175	AMC 253701
SAN RAMON #5	860510176	AMC 253702
SAN RAMON #6	860510177	AMC 253703

Located in Section 5 and 6, Township 18 South, Range 25 East, Cochise County, Arizona.

PHOENIX, ARIZONA

1999 AUG 30 A 10:35

RECEIVED
B.L.M. AZ STATE OFFICE

ENTERED INTO COMPUTER

9/1/99 *Sc*

EXHIBIT "A"

TO

AFFIDAVIT OF ASSESSMENT WORK
AND PROOF OF PERFORMANCE OF LABOR ON
UNPATENTED MINING CLAIMS

<u>Name of Claim</u>	<u>Location Notice</u> <u>Recorded</u>		<u>BLM</u> <u>Serial Number</u>
	<u>Book</u>	<u>Page</u>	
SAN IGNACIO #1	983	239	
SAN IGNACIO #2	983	240	AMC 75620
SAN IGNACIO #3	983	241	AMC 75621
SAN IGNACIO #4	983	242	AMC 75622
SAN IGNACIO #5	983	243	AMC 75623
SAN IGNACIO #6	983	244	AMC 75624
SAN IGNACIO #7	983	245	AMC 75625
SAN IGNACIO #8	983	246	AMC 75626
SAN IGNACIO #9	983	247	AMC 75627
SAN IGNACIO #10	983	248	AMC 75628
SAN IGNACIO #11	983	249	AMC 75629
SAN IGNACIO #12	983	250	AMC 75630
SAN IGNACIO #13	983	251	AMC 75631
SAN IGNACIO #14	983	252	AMC 75632
SAN IGNACIO #15	983	253	AMC 75633
SAN IGNACIO #16	983	254	AMC 75634
SAN IGNACIO #17	983	255	AMC 75635
SAN IGNACIO #18	983	256	AMC 75636
			AMC 75637

Located in Sections 33 and 34, Township 17 South, Range 25 East, Cochise County, Arizona.

PHOENIX, ARIZONA

1999 AUG 30 10:35

RECEIVED
BLM, AZ STATE OFFICE

ENTERED INTO COMPUTE

9/1/99 *[Signature]*

EXHIBIT "A"

TO

AFFIDAVIT OF ASSESSMENT WORK

AND PROOF OF PERFORMANCE OF LABOR ON

UNPATENTED MINING CLAIMS

<u>Name Of Claim</u>	<u>Location Notice Recorded</u>		<u>BLM Serial Number</u>
	<u>Book</u>	<u>Page</u>	
BRINDLE STEER	119	404	AMC 67975
BRINDLE STEER (AMENDED)	817	312	AMC 67975
BLUE JEEP	119	366	AMC 67976
BLUE JEEP (AMENDED)	817	285	AMC 67976
BLUE JEEP (AMENDED)	839	335	AMC 67976
BLUE JEEP #2	386	195	AMC 67977
BLUE JEEP (AMENDED)	817	291	AMC 67977
BLUE JEEP (AMENDED)	839	337	AMC 67977
BLUE JEEP #3	386	196	AMC 67978
BLUE JEEP (AMENDED)	817	294	AMC 67978
BLUE JEEP (AMENDED)	839	339	AMC 67978
BLUE JEEP #4	386	197	AMC 67979
BLUE JEEP (AMENDED)	817	297	AMC 67979
BLUE JEEP (AMENDED)	839	341	AMC 67979
BLUE JEEP #5	817	300	AMC 67980
BLUE JEEP #5 (AMENDED)	839	343	AMC 67980
BLUE JEEP #6	817	303	AMC 67981
BLUE JEEP #6 (AMENDED)	839	345	AMC 67981
BLUE JEEP #7	817	306	AMC 67982
BLUE JEEP #8	817	309	AMC 67983
BLUE JEEP #9	1418	176	AMC103278

Located in section 35, Township 17 South, Range 25 East, Cochise County, Arizona.

ENTERED INTO COMPUTER

9/15/98
sc

1999 AUG 30 A 10:35

RECEIVED
B.L.M. AZ STATE OFFICE

PHOENIX, ARIZONA

UNITED STATES
DEPARTMENT OF THE INTERIOR
BUREAU OF LAND MANAGEMENT

RECEIPT AND ACCOUNTING ADVICE

NO. 2297039 07

Subject: CLOTH MAINTENANCE FEE 25000

CD/RE

06/30/99

Applicant:

RALPH R. COPTMELT
RD BOX 138
DORCE NY 13825

Remitter:

Assignor:

LEASE MANAGEMENT DATA NEW UPDATE PAYMENT

ORIGINAL SERIAL NO.	ASG.	TYPE	ST.	CTY.	FUND SYMBOL	ACRES/UNITS	RATE

AMOUNT	ANV. DATE	EXP. DATE	BILL CYC.	S/C	DISTRICT	NEXT BILL	MISC. DATA	U of M	ACTUAL UNITS

ASSIGNMENT SERIAL NO.	ASG.	TYPE	ST.	CTY.	FUND SYMBOL	ACRES/UNITS	RATE

AMOUNT	ANV. DATE	EXP. DATE	BILL CYC.	S/C	DISTRICT	NEXT BILL	MISC. DATA	U of M	ACTUAL UNITS

APPLY REMITTANCE

ACTION	FUND SYMBOL	CTY.	AMOUNT
FILING FEE			
RENTAL			
UNEARNED			
REFUND			
TOTAL			
AMOUNT DUE			

Remarks:

BY:

DATE:

- Lease in Escrow?
- KGS?
- Auto Escalates?
- Auto Renew?

- Of Interest?
- Operating Rights?
- Operator
- Bond Filed?

FOR MMS USE ONLY

BILLEE	FOREST REFUGE
NUMBER	
OCS SECTION	
CODE	

Law Offices of
WILLOUGHBY & EVANS, P.C.

67975-
103278-
75620-
253698-

Stuart C. Willoughby (1923-1979)
J. R. Evans, III
Matt N. Clifford

(X) Willcox Office
220 S. Curtis Ave.
P.O. Box 790
Willcox, AZ 85644
(520)384-2279
(520)384-2278 FAX

() Safford Office
516 Main
Safford, AZ 85546
(520)428-9100
(520)428-0480 FAX

August 27, 1998

Bureau of Land Management
222 N. Central Avenue
Phoenix, AZ 85004-2203

RE: Blue Jeep, Blue Jeep (Amended), Brindle Steer, San Ignacio & San Ramon Claims
Cochise County, Arizona

Gentlemen:

This office represents the owners of the above claims which have an interest in the ten (10) Blue Jeep (Amended) and Brindle Steer claims listed on the attached Exhibit "A", the eighteen (18) San Ignacio claims listed on the attached Exhibit "B" and the six (6) San Ramon claims listed on the attached Exhibit "C".

The owners of the claims are Manuel Hernandez, Ralph Cartmell and J. R. Evans, III, with each owning a 1/3 interest.

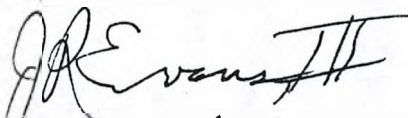
I am enclosing a cashier's check in the amount of \$3,400.00, payable to the Bureau of Land Management, representing the mining claim maintenance fee for the year 1998-1999.

Upon receipt of this letter and the enclosed check, please return one (1) copy of my enclosure letter with your BLM time and date stamp and Receipt and Accounting Advice, in the enclosed self-addressed and stamped envelope.

Should you require anything further, please feel free to call me collect.

Very truly yours,

WILLOUGHBY & Evans, P.C.


J. R. Evans, III *tm*

JRE/tm
Enclosures

Aug 31 5 27 AM '98

EXHIBIT "A"

TO

The following unpatented lode mining claims located in Section 35, Township 17 South, Range 25 East, of the G&SRB&M, Cochise County, Arizona, the location notices of which claims are record in the office of the Recorder of Cochise County and the Bureau of Land Management, serial numbers assigned to which claims are as follows:

UNPATENTED MINING CLAIMS

RECORDED
INDEXED
AUG 31 9 31 AM '99
LAND MANAGEMENT

Name Of Claim	Location Notice Recorded		BLM Serial Number
	Book	Page	
BRINDLE STEER	119	404	
BRINDLE STEER (AMENDED)	817	312	
BLUE JEEP	119	366	AMC 67975
BLUE JEEP (AMENDED)	817	285	AMC 67975 -
BLUE JEEP (AMENDED)	839	335	AMC 67976
BLUE JEEP #2	386	195	AMC 67976 -
BLUE JEEP (AMENDED)	817	291	AMC 67976
BLUE JEEP (AMENDED)	839	337	AMC 67977
BLUE JEEP #3	386	196	AMC 67977 -
BLUE JEEP (AMENDED)	817	294	AMC 67977
BLUE JEEP (AMENDED)	839	339	AMC 67977 -
BLUE JEEP #4	386	197	AMC 67978
BLUE JEEP (AMENDED)	817	297	AMC 67978 -
BLUE JEEP (AMENDED)	839	341	AMC 67978
BLUE JEEP #5	817	300	AMC 67979
BLUE JEEP #5 (AMENDED)	839	343	AMC 67979 -
BLUE JEEP #6	817	303	AMC 67980
BLUE JEEP #6 (AMENDED)	839	345	AMC 67980 -
BLUE JEEP #7	817	306	AMC 67981
BLUE JEEP #8	817	309	AMC 67981 -
BLUE JEEP #9	1418	176	AMC 67982 -
			AMC 67983 -
			AMC103278 -

Located in section 35, Township 17 South, Range 25 East, Cochise County, Arizona.

10 claims & 1

Aug 31 9 31 AM '93

RECEIVED
FEDERAL BUREAU OF INVESTIGATION
U.S. DEPARTMENT OF JUSTICE

STATE OF ARIZONA
DEPARTMENT OF MINES AND METALS

EXHIBIT "B"

UNPATENTED MINING CLAIMS

<u>Name of Claim</u>	<u>Location Notice Recorded</u>		<u>BLM Serial Number</u>
	<u>Book</u>	<u>Page</u>	
SAN IGNACIO #1	983	239	AMC 75620
SAN IGNACIO #2	983	240	AMC 75621
SAN IGNACIO #3	983	241	AMC 75622
SAN IGNACIO #4	983	242	AMC 75623
SAN IGNACIO #5	983	243	AMC 75624
SAN IGNACIO #6	983	244	AMC 75625
SAN IGNACIO #7	983	245	AMC 75626
SAN IGNACIO #8	983	246	AMC 75627
SAN IGNACIO #9	983	247	AMC 75628
SAN IGNACIO #10	983	248	AMC 75629
SAN IGNACIO #11	983	249	AMC 75630
SAN IGNACIO #12	983	250	AMC 75631
SAN IGNACIO #13	983	251	AMC 75632
SAN IGNACIO #14	983	252	AMC 75633
SAN IGNACIO #15	983	253	AMC 75634
SAN IGNACIO #16	983	254	AMC 75635
SAN IGNACIO #17	983	255	AMC 75636
SAN IGNACIO #18	983	256	AMC 75637

Located in Sections 33 and 34, Township 17 South, Range 25 East, Cochise County, Arizona.

18 claims
/s/

EXHIBIT "C"

RECEIVED
BUREAU OF
LAND MANAGEMENT
AUG 31 9 31 AM '99
ARIZONA
STATE OFFICE
PHOENIX, ARIZONA

<u>Name of Claim</u>	<u>Location Notice Recorded</u>	<u>BLM Serial Number</u>
SAN RAMON #1	860510172	AMC 253698
SAN RAMON #2	860510173	AMC 253699
SAN RAMON #3	860510174	AMC 253700
SAN RAMON #4	860510175	AMC 253701
SAN RAMON #5	860510176	AMC 253702
SAN RAMON #6	860510177	AMC 253703

Located in Section 5 and 6, Township 18 South, Range 25 East, Cochise County, Arizona.

6/80

UNITED STATES
DEPARTMENT OF THE INTERIOR
BUREAU OF LAND MANAGEMENT

RECEIPT AND ACCOUNTING ADVICE

NO. 2443349 04

TC/AZ 09/02/98

Subject: CLAIM MAINTENANCE FEE 1999 - 34 2 20 13 3,400.00

Applicant:
WILLOUGHBY & EVANS PC
220 S CURTIS AVE
BOX 790
WILLCOX AZ 85644

CK 899356837
Remitter: 520 384-2279

Assignor:

LEASE MANAGEMENT DATA NEW UPDATE PAYMENT

ORIGINAL SERIAL NO.	ASG.	TYPE	ST.	CTY.	FUND SYMBOL	ACRES/UNITS	RATE
AMC 67975, ET AL							

AMOUNT	ANV. DATE	EXP. DATE	BILL CYC.	S/C	DISTRICT	NEXT BILL	MISC. DATA	U of M	ACTUAL UNITS

ASSIGNMENT SERIAL NO.	ASG.	TYPE	ST.	CTY.	FUND SYMBOL	ACRES/UNITS	RATE

AMOUNT	ANV. DATE	EXP. DATE	BILL CYC.	S/C	DISTRICT	NEXT BILL	MISC. DATA	U of M	ACTUAL UNITS

APPLY REMITTANCE

ACTION	FUND SYMBOL	CTY.	AMOUNT
FILING FEE			
RENTAL			
UNEARNED			
REFUND			
TOTAL			
AMOUNT DUE			

Remarks:

BY: _____ DATE: _____

Lease in Escrow?
 KGS?
 Auto Escalates?
 Auto Renew?

Of Interest?
 Operating Rights?
 Operator
 Bond Filed?

FOR MMS USE ONLY	
BILLEE	FOREST REFUGE
NUMBER	
OCS SECTION	
CODE	

BLM Arizona State Office
P.O. Box 16563
Phoenix, Arizona 85011

75620
253698
67975
103278

Attention: Public Service Section

Please find attached a check in the amount of \$3,400 (THREE THOUSAND FOUR HUNDRED DOLLARS), as claim maintenance fee payment for 1999 for the following Load Mining Claims:

- Brindle Steer, Blue Jeep, Blue Jeep #2 through #9.
- San Ignacio #1 through #18.
- San Ramon #1 through #6.

See Exhibit A attached for each group of Load Mining Claims.

Sincerely,

Ralph M Cartmell
Ralph Cartmell

RECEIVED
B.L.M. AZ STATE OFFICE
1998 AUG 21 A 9: 06
PHOENIX, ARIZONA

Ralph M. Cartmell
P.O. Box 146
Pearce, Arizona 85625

Martha E. Cartmell
P.O. Box 146
Pearce, Arizona 85625

David W. Cartmell
P.O. Box 146
Pearce, Arizona 85625

EXHIBIT "A"
TO
AFFIDAVIT OF ASSESSMENT WORK
AND PROOF OF PERFORMANCE OF LABOR ON
UNPATENTED MINING CLAIMS

<u>Name of Claim</u>	<u>Location Notice</u>		<u>BLM</u>
	<u>Book</u>	<u>Page</u>	<u>Serial Number</u>
SAN IGNACIO # 1	983	239	AMC 75620
SAN IGNACIO # 2	983	240	AMC 75621
SAN IGNACIO # 3	983	241	AMC 75622
SAN IGNACIO # 4	983	242	AMC 75623
SAN IGNACIO # 5	983	243	AMC 75624
SAN IGNACIO # 6	983	244	AMC 75625
SAN IGNACIO # 7	983	245	AMC 75626
SAN IGNACIO # 8	983	246	AMC 75627
SAN IGNACIO # 9	983	247	AMC 75628
SAN IGNACIO #10	983	248	AMC 75629
SAN IGNACIO #11	983	249	AMC 75630
SAN IGNACIO #12	983	250	AMC 75631
SAN IGNACIO #13	983	251	AMC 75632
SAN IGNACIO #14	983	252	AMC 75633
SAN IGNACIO #15	983	253	AMC 75634
SAN IGNACIO #16	983	254	AMC 75635
SAN IGNACIO #17	983	255	AMC 75636
SAN IGNACIO #18	983	256	AMC 75637

Located in Section 33 and 34, Township 17 South, Range 25 East, Cochise County, Arizona.

PHOENIX, ARIZONA

1998 AUG 21 A 9: 06

RECEIVED
B.L.M. AZ STATE OFFICE

ENTERED INTO COMPUTER
AUG 24 1998

J

VERIFIED

L 8/26/98

(78) TES

EXHIBIT "A"

TO

AFFIDAVIT OF ASSESSMENT WORK

AND PROOF OF PERFORMANCE OF LABOR ON

UNPATENTED MINING CLAIMS

<u>Name of Claim</u>	<u>Location Notice Recorded</u>	<u>BLM Serial Number</u>
SAN RAMON #1	860510172	AMC 253699
SAN RAMON #2	860510173	AMC 253699
SAN RAMON #3	860510174	AMC 253700
SAN RAMON #4	860510174	AMC 253700
SAN RAMON #5	860510176	AMC 253700
SAN RAMON #6	860510177	AMC 253703

1998 AUG 21 A 9:06

RECEIVED
BLM. AZ STATE OFFICE

Located in Section 5 and 6, Township 18 South, Range 25 East, Cochise County, Arizona.

ENTERED INTO COMPUTER

AUG 24 1998

VERIFIED

L 8/26/98

(6) 1/23

EXHIBIT "A"

TO

AFFIDAVIT OF ASSESSMENT WORK

AND PROOF OF PERFORMANCE OF LABOR ON

UNPATENTED MINING CLAIMS

<u>Name of Claim</u>	<u>Location Notice</u>		<u>BLM</u> <u>Serial Number</u>
	<u>Book</u>	<u>Page</u>	
BRINDLE STEER	119	404	AMC 67975 —
BRINDLE STEER (AMENDED)	817	312	AMC 67975
BLUE JEEP	119	366	AMC 67976 —
BLUE JEEP (AMENDED)	817	285	AMC 67976
BLUE JEEP (AMENDED)	839	335	AMC 67976
BLUE JEEP #2	386	195	AMC 67977 —
BLUE JEEP (AMENDED)	817	291	AMC 67977
BLUE JEEP (AMENDED)	839	337	AMC 67977
BLUE JEEP #3	386	196	AMC 67978 —
BLUE JEEP (AMENDED)	817	294	AMC 67978
BLUE JEEP (AMENDED)	839	339	AMC 67978
BLUE JEEP #4	386	197	AMC 67979 —
BLUE JEEP (AMENDED)	817	297	AMC 67979
BLUE JEEP (AMENDED)	839	341	AMC 67979
BLUE JEEP #5	817	300	AMC 67980 —
BLUE JEEP #5 (AMENDED)	839	343	AMC 67980
BLUE JEEP #6	817	303	AMC 67981 —
BLUE JEEP #6 (AMENDED)	839	345	AMC 67981
BLUE JEEP #7	817	306	AMC 67982 —
BLUE JEEP #8	817	309	AMC 67983 —
BLUE JEEP #9	1418	176	AMC103278 —

PHOENIX, ARIZONA

1998 AUG 21 A 9: 06

RECEIVED
B.L.M. AZ STATE OFFICE

Located in Sections 35, Township 17 South, Range 25 East, Cochise County, Arizona.

VERIFIED

L 8/26/98

ENTERED INTO COMPUTER

AUG 24 1998

⑩
TES

UNITED STATES
DEPARTMENT OF THE INTERIOR
BUREAU OF LAND MANAGEMENT

RECEIPT AND ACCOUNTING ADVICE

NO. 2389514 04

SM/92

03/21/98

Subject: CLAIM MAINTENANCE FEE 1999 (34)

0 1 13

3,400.00 ✓

Applicant:

RALPH M. CARTMELL, ET AL
P. O. BOX 146
PEARCE, AZ 85625

SAME - CASH

Remitter:

Assignor:

LEASE MANAGEMENT DATA										<input type="checkbox"/> NEW	<input type="checkbox"/> UPDATE	<input type="checkbox"/> PAYMENT
ORIGINAL SERIAL NO.	ASG.	TYPE	ST.	CTY.	FUND SYMBOL			ACRES/UNITS	RATE			
AMC 75620, ET AL												
AMOUNT	ANV. DATE	EXP. DATE	BILL CYC.	S/C	DISTRICT	NEXT BILL	MISC. DATA	U of M	ACTUAL UNITS			
ASSIGNMENT SERIAL NO.	ASG.	TYPE	ST.	CTY.	FUND SYMBOL			ACRES/UNITS	RATE			
AMOUNT	ANV. DATE	EXP. DATE	BILL CYC.	S/C	DISTRICT	NEXT BILL	MISC. DATA	U of M	ACTUAL UNITS			
APPLY REMITTANCE												
ACTION	FUND SYMBOL	CTY.	AMOUNT	Remarks:								
FILING FEE												
RENTAL												
UNEARNED												
REFUND												
TOTAL												
AMOUNT DUE												
<input type="checkbox"/> Lease in Escrow? <input type="checkbox"/> KGS? <input type="checkbox"/> Auto Escalates? <input type="checkbox"/> Auto Renew?				Of Interest? Operating Rights? Operator Bond Filed?				FOR MMS USE ONLY BILLEE NUMBER OCS SECTION CODE FOREST REFUGE				

Law Offices of
WILLOUGHBY & EVANS, P.C.

67975
CCY
103278

Stuart C. Willoughby (1923-1979)
J. R. Evans, III
Matt N. Clifford
Theresa Ratliff

(X) Willcox Office
220 S. Curtis Ave.
P.O. Box 790
Willcox, AZ 85644
(520)384-2279
(520)384-2278 FAX

() Safford Office **75620**
516 Main
Safford, AZ 85546
(520)428-9100
(520)428-0480 FAX

() Benson Office
P. O. Box 2284
606 W. Fifth Street
Benson, AZ 85602
(520) 586-4655
(520) 384-2278 FAX

August 25, 1997

Bureau of Land Management
3707 N. 7th St.
P.O. Box 16563
Phoenix, AZ 85011

RE: Blue Jeep, Blue Jeep (Amended), Brindle Steer, San Ignacio Claims
Cochise County, Arizona

Gentlemen:

This office represents the owners of the above claims which have an interest in the ten (10) Blue Jeep, Blue Jeep (Amended) and Brindle Steer claims listed on the attached Exhibit "A" and the eighteen (18) San Ignacio claims listed on the attached Exhibit "B".

The owners of the claims are Manuel Hernandez, J. R. Evans, III and Ralph Cartmell.


I am enclosing a cashier's check in the amount of \$2,800.00 payable to the Bureau of Land Management, representing the mining claim maintenance fees for the year 1998.

Upon receipt of the enclosed check, please return one (1) copy of my enclosure letter with your BLM time and date stamp and Receipt and Accounting Advice, to my attention, in the enclosed self-addressed and stamped envelope.

Should you require anything further, please call me collect.

Very truly yours,

WILLOUGHBY & EVANS, P.C.


J. R. Evans, III

JRE/tm
Enclosures

ARIZONA
STATE OFFICE
PHOENIX, ARIZONA

SEP 2 10 47 AM '97

RECEIVED
BUREAU OF
LAND MANAGEMENT

Postmarked timely *JB*

ENTERED IN COMPUTER

OCT 03 1997 *JB* *Q*

Law Offices of

WILLOUGHBY & EVANS, P.C.

Stuart C. Willoughby (1923-1979)
J. R. Evans, III
Matt N. Clifford
Theresa Ratliff

(X) Willcox Office
220 S. Curtis Ave.
P.O. Box 790
Willcox, AZ 85644
(520)384-2279
(520)384-2278 FAX

() Safford Office
516 Main
Safford, AZ 85546
(520)428-9100
(520)428-0480 FAX

() Benson Office
P. O. Box 2284
606 W. Fifth Street
Benson, AZ 85602
(520) 586-4655
(520) 384-2278 FAX

August 25, 1997

Bureau of Land Management
3707 N. 7th St.
P.O. Box 16563
Phoenix, AZ 85011

RE: Blue Jeep, Blue Jeep (Amended), Brindle Steer, San Ignacio Claims
Cochise County, Arizona

Gentlemen:

This office represents the owners of the above claims which have an interest in the ten (10) Blue Jeep, Blue Jeep (Amended) and Brindle Steer claims listed on the attached Exhibit "A" and the eighteen (18) San Ignacio claims listed on the attached Exhibit "B".

The owners of the claims are Manuel Hernandez, J. R. Evans, III and Ralph Cartmell.

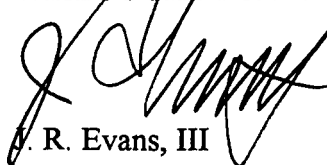
I am enclosing a cashier's check in the amount of \$2,800.00 payable to the Bureau of Land Management, representing the mining claim maintenance fees for the year 1998.

Upon receipt of the enclosed check, please return one (1) copy of my enclosure letter with your BLM time and date stamp and Receipt and Accounting Advice, to my attention, in the enclosed self-addressed and stamped envelope.

Should you require anything further, please call me collect.

Very truly yours,

WILLOUGHBY & EVANS, P.C.



J. R. Evans, III

JRE/tm
Enclosures

ARIZONA
STATE OFFICE
PHOENIX, ARIZONA

SEP 2 10 47 AM '97

RECEIVED
BUREAU OF
LAND MANAGEMENT

W 8/28

EXHIBIT "A"

TO

The following unpatented lode mining claims located in Section 35, Township 17 South, Range 25 East, of the G&SRB&M, Cochise County, Arizona, the location notices of which claims are record in the office of the Recorder of Cochise County and the Bureau of Land Management, serial numbers assigned to which claims are as follows:

RECEIVED
BUREAU OF
LAND MANAGEMENT
SEP 2 10 47 AM 1977
ARIZONA
STATE OFFICE
PHOENIX, ARIZONA

UNPATENTED MINING CLAIMS

Name Of Claim	Location Notice Recorded		BLM Serial Number
	Book	Page	
BRINDLE STEER	119	404	
BRINDLE STEER (AMENDED)	817	312	AMC 67975—
BLUE JEEP	119	366	AMC 67975—
BLUE JEEP (AMENDED)	817	285	AMC 67976—
BLUE JEEP (AMENDED)	839	335	AMC 67976—
BLUE JEEP #2	386	195	AMC 67976
BLUE JEEP (AMENDED)	817	291	AMC 67977—
BLUE JEEP (AMENDED)	839	337	AMC 67977
BLUE JEEP #3	386	196	AMC 67977
BLUE JEEP (AMENDED)	817	294	AMC 67978—
BLUE JEEP (AMENDED)	839	339	AMC 67978
BLUE JEEP #4	386	197	AMC 67978
BLUE JEEP (AMENDED)	817	297	AMC 67979—
BLUE JEEP (AMENDED)	839	341	AMC 67979
BLUE JEEP #5	817	300	AMC 67979
BLUE JEEP #5 (AMENDED)	839	343	AMC 67980—
BLUE JEEP #6	817	303	AMC 67980
BLUE JEEP #6 (AMENDED)	839	345	AMC 67981—
BLUE JEEP #7	817	306	AMC 67981
BLUE JEEP #8	817	309	AMC 67982—
BLUE JEEP #9	1418	176	AMC 67983—
			AMC103278—

Located in section 35, Township 17 South, Range 25 East, Cochise County, Arizona.

10 claims

RECEIVED
BUREAU OF
LAND MANAGEMENT

SEP 2 10 47 AM '97

ARIZONA
STATE OFFICE
PHOENIX, ARIZONA

EXHIBIT "B"

UNPATENTED MINING CLAIMS

<u>Name of Claim</u>	<u>Location Notice</u> <u>Recorded</u>		<u>BLM</u> <u>Serial Number</u>
	<u>Book</u>	<u>Page</u>	
SAN IGNACIO #1	983	239	AMC 75620
SAN IGNACIO #2	983	240	AMC 75621
SAN IGNACIO #3	983	241	AMC 75622
SAN IGNACIO #4	983	242	AMC 75623
SAN IGNACIO #5	983	243	AMC 75624
SAN IGNACIO #6	983	244	AMC 75625
SAN IGNACIO #7	983	245	AMC 75626
SAN IGNACIO #8	983	246	AMC 75627
SAN IGNACIO #9	983	247	AMC 75628
SAN IGNACIO #10	983	248	AMC 75629
SAN IGNACIO #11	983	249	AMC 75630
SAN IGNACIO #12	983	250	AMC 75631
SAN IGNACIO #13	983	251	AMC 75632
SAN IGNACIO #14	983	252	AMC 75633
SAN IGNACIO #15	983	253	AMC 75634
SAN IGNACIO #16	983	254	AMC 75635
SAN IGNACIO #17	983	255	AMC 75636
SAN IGNACIO #18	983	256	AMC 75637

Located in Sections 33 and 34, Township 17 South, Range 25 East, Cochise County, Arizona.

UNITED STATES
DEPARTMENT OF THE INTERIOR
BUREAU OF LAND MANAGEMENT

RECEIPT AND ACCOUNTING ADVICE

NO. 2372963 04

TC/AZ 09/03/97

Subject: CLAIM MAINTENANCE FEE 1998 - 28 2 19 13 2,800.00

Applicant:

WILLOUGHBY & EVANS PC
220 S CURTIS AVE
BOX 790
WILCOX AZ 85644

Remitter: CK 124565310
520-384-2279

Assignor:

LEASE MANAGEMENT DATA NEW UPDATE PAYMENT

ORIGINAL SERIAL NO.	ASG.	TYPE	ST.	CTY.	FUND SYMBOL	ACRES/UNITS	RATE
AMC 67975, ET AL							

AMOUNT	ANV. DATE	EXP. DATE	BILL CYC.	S/C	DISTRICT	NEXT BILL	MISC. DATA	U of M	ACTUAL UNITS

ASSIGNMENT SERIAL NO.	ASG.	TYPE	ST.	CTY.	FUND SYMBOL	ACRES/UNITS	RATE

AMOUNT	ANV. DATE	EXP. DATE	BILL CYC.	S/C	DISTRICT	NEXT BILL	MISC. DATA	U of M	ACTUAL UNITS

APPLY REMITTANCE

ACTION	FUND SYMBOL	CTY.	AMOUNT
FILING FEE			
RENTAL			
UNEARNED			
REFUND			
TOTAL			
AMOUNT DUE			

Remarks:

BY:

DATE:

- Lease in Escrow?
- KGS? Of Interest?
- Auto Escalates? Operating Rights?
- Auto Renew? Operator
- Bond Filed?

FOR MMS USE ONLY

BILLEE NUMBER	FOREST REFUGE
OCS SECTION CODE	

MAINTENANCE FEE PAYMENT

\$100.00 MAINTENANCE FEE PAYMENT DUE ON OR BEFORE AUGUST 31, 19____
 IN LIEU OF ASSESSMENT WORK FOR THE UPCOMING ASSESSMENT
 YEAR BEGINNING SEPTEMBER 1 OF THE YEAR NOTED ABOVE.

BUREAU OF LAND MANAGEMENT
 ARIZONA STATE OFFICE
 3707 NORTH 7TH STREET
 PHOENIX, AZ 85014 (OR)
 P.O. BOX 16563, PHOENIX, AZ 85011

AMC 75620; 253698
SP

COUNT: 24 \$ 2400⁰⁰ INT: NA
 FOR OFFICIAL USE ONLY

THE CLAIMS ARE SITUATED IN Pachise COUNTY,
 ARIZONA.

BLM SERIAL NUMBERS	NAMES OF CLAIMS OR SITES
A MC <u>75620</u> THRU A MC <u>75637</u>	<u>SAN IGNACIO 1-B (14)</u>
COUNTY BOOK/DOCKET <u>983</u> , PAGE(S) OR FEE NO(S) <u>239 - 256</u>	
A MC <u>253698</u> THRU A MC <u>253703</u>	<u>SAN RAMON 1-6 (6)</u>
COUNTY BOOK/DOCKET <u>860510¹⁷²</u> , PAGE(S) OR FEE NO(S) <u>860510/77</u>	

(OR) IF NOT CONSECUTIVE NUMBERS LIST SEPARATELY BELOW:

BLM SERIAL NUMBERS	NAME OF CLAIMS/SITES	COUNTY BOOK/DOCKET & PAGE OR FEE NUMBER
A MC _____	_____	_____
A MC _____	_____	_____
A MC _____	_____	_____
A MC _____	_____	_____
A MC _____	_____	_____
A MC _____	_____	_____
A MC _____	_____	_____
A MC _____	_____	_____
A MC _____	_____	_____
A MC _____	_____	_____

CLAIMANT'S NAME: J. R. EVANS = Manuel R Hernandez

ADDRESS: P.O. Box 61 CITY: Peerce STATE: AZ

CHECK HERE IF THIS IS A CHANGE OF ADDRESS PHONE: (520) 826-3241 ZIP: 85625

SIGNATURE: Manuel R Hernandez
 TO RECORD WITH THE COUNTY, ONE CLAIMANT OR THE AGENT MUST SIGN

LIST ALL ADDITIONAL OWNERS ON REVERSE SIDE OF THIS FORM

FOR OFFICIAL USE ONLY

ENTERED INTO COMPUTER: 10/9/96 SP ERS
 DATE INITIALS VERIFIED

TIME STAMP

RECEIVED
 BLM AZ STATE OFFICE
 Aug 29 12 57 PM 1996
 PHOENIX, ARIZONA

43 CFR 3833.0-5(e) (August 30, 1994) REQUIRES THAT THE NAMES OF ALL OF THE OWNERS AND THEIR CURRENT ADDRESSES SHALL BE IDENTIFIED ON ALL INSTRUMENTS REQUIRED TO BE RECORDED OR FILED BY THE REGULATIONS, 43 CFR SUBPART 3833.

CLAIMANT'S NAME: _____

ADDRESS: _____ CITY: _____ STATE: _____

CHECK HERE IF THIS IS CHANGE OF ADDRESS PHONE: (____) _____ ZIP: _____

CLAIMANT'S NAME: _____

ADDRESS: _____ CITY: _____ STATE: _____

CHECK HERE IF THIS IS CHANGE OF ADDRESS PHONE: (____) _____ ZIP: _____

CLAIMANT'S NAME: _____

ADDRESS: _____ CITY: _____ STATE: _____

CHECK HERE IF THIS IS CHANGE OF ADDRESS PHONE: (____) _____ ZIP: _____

CLAIMANT'S NAME: _____

ADDRESS: _____ CITY: _____ STATE: _____

CHECK HERE IF THIS IS CHANGE OF ADDRESS PHONE: (____) _____ ZIP: _____

CLAIMANT'S NAME: _____

ADDRESS: _____ CITY: _____ STATE: _____

CHECK HERE IF THIS IS CHANGE OF ADDRESS PHONE: (____) _____ ZIP: _____

CLAIMANT'S NAME: _____

ADDRESS: _____ CITY: _____ STATE: _____

CHECK HERE IF THIS IS CHANGE OF ADDRESS PHONE: (____) _____ ZIP: _____

CLAIMANT'S NAME: _____

ADDRESS: _____ CITY: _____ STATE: _____

CHECK HERE IF THIS IS CHANGE OF ADDRESS PHONE: (____) _____ ZIP: _____

UNITED STATES
DEPARTMENT OF THE INTERIOR
BUREAU OF LAND MANAGEMENT

RECEIPT AND ACCOUNTING ADVICE

NO. 2263659 04

TC/AZ

08/29/96

Subject:

CLAIM MAINTENANCE FEE 1997 - 24

1 53 13

2,400.00

Applicant:

J R EVANS & MANUEL HERNANDEZ
BOX 51
PEARCE AZ 85625

Remitter: CASH
520-826-3241

Assignor:

LEASE MANAGEMENT DATA									
<input type="checkbox"/> NEW <input type="checkbox"/> UPDATE <input type="checkbox"/> PAYMENT									
ORIGINAL SERIAL NO.	ASG.	TYPE	ST.	CTY.	FUND SYMBOL			ACRES/UNITS	RATE
AMC 75620, ET AL									
AMOUNT	ANV. DATE	EXP. DATE	BILL CYC.	S/C	DISTRICT	NEXT BILL	MISC. DATA	U of M	ACTUAL UNITS
ASSIGNMENT SERIAL NO.	ASG.	TYPE	ST.	CTY.	FUND SYMBOL			ACRES/UNITS	RATE
AMOUNT	ANV. DATE	EXP. DATE	BILL CYC.	S/C	DISTRICT	NEXT BILL	MISC. DATA	U of M	ACTUAL UNITS

APPLY REMITTANCE			
ACTION	FUND SYMBOL	CTY.	AMOUNT
FILING FEE			
RENTAL			
UNEARNED			
REFUND			
TOTAL			
AMOUNT DUE			

Remarks:

AMC 75620-637
253698-703

JR

BY:

DATE:

<input type="checkbox"/> Lease in Escrow?	
<input type="checkbox"/> KGS?	Of Interest?
<input type="checkbox"/> Auto Escalates?	Operating Rights?
<input type="checkbox"/> Auto Renew?	Operator
	Bond Filed?

FOR MMS USE ONLY		
BILLEE	NUMBER	FOREST REFUGE
OCS SECTION		
CODE		

BLM Arizona State Office
P.O. Box 16563
Phoenix, AZ 85011

Attention: Public Service Section

To Whom It May Concern:

Please find attached a check in the amount of \$4,400 (Four thousand, four hundred dollars), as claim maintenance fee payment for 1996 for the following Load Mining Claims:

- Brindle Steer, Blue Jeep, Blue Jeep #2 through #9.
- San Ignacio #1 through #18.
- San Ramon #1 through #6.
- San Manuel #1, #6, #11, #12, #13, #14, #23, #24, #25, #26.

See Exhibit A attached for each group of Load Mining Claims.

Sincerely,

Ralph M Cartmell

Ralph M. Cartmell

ENTERED IN COMPUTER
1996 Maint Fee
10/5/95
E.S.

Ralph M. Cartmell
P.O. Box 146
Pearce, AZ 85625

David W. Cartmell
P.O. Box 146
Pearce, AZ 85625

Martha E. Cartmell
P.O. Box 146
Pearce, AZ 85625

Manuel R. Hernandez
P.O. Box 61
Pearce, AZ 85625

44 claims total
44 x 100 = 4400.00
K.A.

RECEIVED
BLM AZ STATE OFFICE
Aug 30 12 46 PM '95
PHOENIX, ARIZONA

67975
75620
253698
118871
103278
236958
E.S.

EXHIBIT "A"

TO

AFFIDAVIT OF ASSESSMENT WORK

AND PROOF OF PERFORMANCE OF LABOR ON

UNPATENTED MINING CLAIMS

<u>Name Of Claim</u>	<u>Location Notice Recorded</u>		<u>BLM Serial Number</u>
	<u>Book</u>	<u>Page</u>	
BRINDLE STEER	119	404	AMC 67975
BRINDLE STEER (AMENDED)	817	312	AMC 67975
BLUE JEEP	119	366	AMC 67976
BLUE JEEP (AMENDED)	817	285	AMC 67976
BLUE JEEP (AMENDED)	839	335	AMC 67976
BLUE JEEP #2	386	195	AMC 67977
BLUE JEEP (AMENDED)	817	291	AMC 67977
BLUE JEEP (AMENDED)	839	337	AMC 67977
BLUE JEEP #3	386	196	AMC 67978
BLUE JEEP (AMENDED)	817	294	AMC 67978
BLUE JEEP (AMENDED)	839	339	AMC 67978
BLUE JEEP #4	386	197	AMC 67979
BLUE JEEP (AMENDED)	817	297	AMC 67979
BLUE JEEP (AMENDED)	839	341	AMC 67979
BLUE JEEP #5	817	300	AMC 67980
BLUE JEEP #5 (AMENDED)	839	343	AMC 67980
BLUE JEEP #6	817	303	AMC 67981
BLUE JEEP #6 (AMENDED)	839	345	AMC 67981
BLUE JEEP #7	817	306	AMC 67982
BLUE JEEP #8	817	309	AMC 67983
BLUE JEEP #9	1418	176	AMC103278

Located in section 35, Township 17 South, Range 25 East, Cochise County, Arizona.

RECEIVED
BLM AZ STATE OFFICE
AUG 30 12 46 PM '95

10 claims

EXHIBIT "A"

TO

AFFIDAVIT OF ASSESSMENT WORK

AND PROOF OF PERFORMANCE OF LABOR ON

UNPATENTED MINING CLAIMS

<u>Name of Claim</u>	<u>Location Notice</u> <u>Recorded</u>		<u>BLM</u> <u>Serial Number</u>
	<u>Book</u>	<u>Page</u>	
SAN IGNACIO #1	983	239	AMC 75620
SAN IGNACIO #2	983	240	AMC 75621
SAN IGNACIO #3	983	241	AMC 75622
SAN IGNACIO #4	983	242	AMC 75623
SAN IGNACIO #5	983	243	AMC 75624
SAN IGNACIO #6	983	244	AMC 75625
SAN IGNACIO #7	983	245	AMC 75626
SAN IGNACIO #8	983	246	AMC 75627
SAN IGNACIO #9	983	247	AMC 75628
SAN IGNACIO #10	983	248	AMC 75629
SAN IGNACIO #11	983	249	AMC 75630
SAN IGNACIO #12	983	250	AMC 75631
SAN IGNACIO #13	983	251	AMC 75632
SAN IGNACIO #14	983	252	AMC 75633
SAN IGNACIO #15	983	253	AMC 75634
SAN IGNACIO #16	983	254	AMC 75635
SAN IGNACIO #17	963	255	AMC 75636
SAN IGNACIO #18	983	256	AMC 75637

Located in Sections 33 and 34, Township 17 South, Range 25 East, Cochise County, Arizona.

RECEIVED
BLM AZ STATE OFFICE
Aug 30 12 46 PM '95
PHOENIX ARIZONA

18 claims

EXHIBIT "A"

TO

AFFIDAVIT OF ASSESSMENT WORK

AND PROOF OF PERFORMANCE OF LABOR ON

UNPATENTED MINING CLAIMS

<u>Name of Claim</u>	<u>Location Notice Recorded</u>	<u>BLM Serial Number</u>
SAN RAMON #1	860510172	AMC 253698
SAN RAMON #2	860510173	AMC 253699
SAN RAMON #3	860510174	AMC 253700
SAN RAMON #4	860510175	AMC 253701
SAN RAMON #5	860510176	AMC 253702
SAN RAMON #6	860510177	AMC 253703

Located in Section 5 and 6, Township 18 South, Range 25 East, Cochise
County, Arizona.

RECEIVED
B.L.M. AZ STATE OFFICE
Aug 30 12 46 PM '95
PHOENIX, ARIZONA

6 claims

EXHIBIT "A"

TO

AFFIDAVIT OF ASSESSMENT WORK

AND PROOF OF PERFORMANCE OF LABOR ON

UNPATENTED MINING CLAIMS

<u>Name of Claim</u>	<u>Location Notice Recorded</u>		<u>BLM</u>
	<u>Book</u>	<u>Page</u>	<u>Serial Number</u>
SAN MANUEL # 01	1468	57	AMC 118871
SAN MANUEL # 06	1468	67	AMC 118876
SAN MANUEL # 11	1468	77	AMC 118881
SAN MANUEL # 12	1468	79	AMC 118882
SAN MANUEL # 13	1468	81	AMC 118883
SAN MANUEL # 14	1468	83	AMC 118884
SAN MANUEL # 23	1468	101	AMC 118893
SAN MANUEL # 24	1468	103	AMC 118894
SAN MANUEL # 25	1468	105	AMC 118895
SAN MANUEL # 26	1840	494	AMC 236958

Located in Section 1, Township 18 South, Range 25 East, Cochise County, Arizona.

RECEIVED
B.L.M. AZ STATE OFFICE
AUG 30 12 46 PM '95
PHOENIX ARIZONA

12 claims

UNITED STATES
DEPARTMENT OF THE INTERIOR
BUREAU OF LAND MANAGEMENT

RECEIPT AND ACCOUNTING ADVICE

NO. 2189594 04

RS/AZ 08/30/95

Subject: CLAIM MAINTENANCE FEE 1996 (44) 2 73 13 4,400.00

Applicant:
RALPH M. CARTMELL, ET AL
P.O. BOX 146
PEARCE, AZ 85625

Remitter: (520) 826-3564
SAME - CK #6889

Assignor:

LEASE MANAGEMENT DATA										<input type="checkbox"/> NEW	<input type="checkbox"/> UPDATE	<input type="checkbox"/> PAYMENT
ORIGINAL SERIAL NO.	ASG.	TYPE	ST.	CTY.	FUND SYMBOL			ACRES/UNITS	RATE			
67975, ET AL												
AMOUNT	ANV. DATE	EXP. DATE	BILL CYC.	S/C	DISTRICT	NEXT BILL	MISC. DATA	U of M	ACTUAL UNITS			
ASSIGNMENT SERIAL NO.	ASG.	TYPE	ST.	CTY.	FUND SYMBOL			ACRES/UNITS	RATE			
AMOUNT	ANV. DATE	EXP. DATE	BILL CYC.	S/C	DISTRICT	NEXT BILL	MISC. DATA	U of M	ACTUAL UNITS			

APPLY REMITTANCE			
ACTION	FUND SYMBOL	CTY.	AMOUNT
FILING FEE			
RENTAL			
UNEARNED			
REFUND			
TOTAL			
AMOUNT DUE			

Remarks:
 67975-83 ✓ - 9
 103278 ✓ - 1
 75620-37 ✓ - 18
 253698-703 ✓ - 6
 118871 ✓ - 1
 118876 ✓ - 1
 118881-4 ✓ - 4
 118893-5 ✓ - 3
 236958 ✓ - 1
 BY: 44 DATE:

Lease in Escrow?
 KGS? Of Interest?
 Auto Escalates? Operating Rights?
 Auto Renew? Operator
 Bond Filed?

FOR MMS USE ONLY

BILLEE		FOREST REFUGE
NUMBER		
OCS SECTION		
CODE		

EXHIBIT "A"

TO

AFFIDAVIT OF ASSESSMENT WORK

AND PROOF OF PERFORMANCE OF LABOR ON

UNPATENTED MINING CLAIMS

236958
118871
253698
75620
AMC 67975
103278
CR

AMC

Name Of Claim	Location Notice Recorded		BLM Serial Number
	Book	Page	
BRINDLE STEER	119	404	AMC 67975
BRINDLE STEER (AMENDED)	817	312	AMC 67975
BLUE JEEP	119	366	AMC 67976
BLUE JEEP (AMENDED)	817	285	AMC 67976
BLUE JEEP (AMENDED)	839	335	AMC 67976
BLUE JEEP #2	386	195	AMC 67977
BLUE JEEP (AMENDED)	817	291	AMC 67977
BLUE JEEP (AMENDED)	839	337	AMC 67977
BLUE JEEP #3	386	196	AMC 67978
BLUE JEEP (AMENDED)	817	294	AMC 67978
BLUE JEEP (AMENDED)	839	339	AMC 67978
BLUE JEEP #4	386	197	AMC 67979
BLUE JEEP (AMENDED)	817	297	AMC 67979
BLUE JEEP (AMENDED)	839	341	AMC 67979
BLUE JEEP #5	817	300	AMC 67980
BLUE JEEP #5 (AMENDED)	839	343	AMC 67980
BLUE JEEP #6	817	303	AMC 67981
BLUE JEEP #6 (AMENDED)	839	345	AMC 67981
BLUE JEEP #7	817	306	AMC 67982
BLUE JEEP #8	817	309	AMC 67983
BLUE JEEP #9	1418	176	AMC103278

Located in section 35, Township 17 South, Range 25 East, Cochise County, Arizona.

RECEIVED
BLM AZ STATE OFFICE
AUG 31 9 20 AM '94
PHOENIX, ARIZONA

ENTERED IN COMPUTER

10/17/16/2AM
95 maintenance fee

EXHIBIT "A"

TO

Handwritten signature/initials

AFFIDAVIT OF ASSESSMENT WORK

AND PROOF OF PERFORMANCE OF LABOR ON

UNPATENTED MINING CLAIMS

<u>Name of Claim</u>	<u>Location Notice</u>		<u>BLM</u> <u>Serial Number</u>
	<u>Book</u>	<u>Page</u>	
SAN IGNACIO #1	983	239	AMC 75620
SAN IGNACIO #2	983	240	AMC 75621
SAN IGNACIO #3	983	241	AMC 75622
SAN IGNACIO #4	983	242	AMC 75623
SAN IGNACIO #5	983	243	AMC 75624
SAN IGNACIO #6	983	244	AMC 75625
SAN IGNACIO #7	983	245	AMC 75626
SAN IGNACIO #8	983	246	AMC 75627
SAN IGNACIO #9	983	247	AMC 75628
SAN IGNACIO #10	983	248	AMC 75629
SAN IGNACIO #11	983	249	AMC 75630
SAN IGNACIO #12	983	250	AMC 75631
SAN IGNACIO #13	983	251	AMC 75632
SAN IGNACIO #14	983	252	AMC 75633
SAN IGNACIO #15	983	253	AMC 75634
SAN IGNACIO #16	983	254	AMC 75635
SAN IGNACIO #17	983	255	AMC 75636
SAN IGNACIO #18	983	256	AMC 75637

Located in Sections 33 and 34, Township 17 South, Range 25 East, Cochise County, Arizona.

RECEIVED
BLM. AZ STATE OFFICE
AUG 31 9 20 AM '94
PHOENIX, ARIZONA

ENTERED IN COMPUTER

95 maintenance fee

EXHIBIT "A"

TO

AFFIDAVIT OF ASSESSMENT WORK

AND PROOF OF PERFORMANCE OF LABOR ON

UNPATENTED MINING CLAIMS

<u>Name of Claim</u>	<u>Location Notice Recorded</u>	<u>BLM Serial Number</u>
SAN RAMON #1	860510172	AMC 253698
SAN RAMON #2	860510173	AMC 253699
SAN RAMON #3	860510174	AMC 253700
SAN RAMON #4	860510175	AMC 253701
SAN RAMON #5	860510176	AMC 253702
SAN RAMON #6	860510177	AMC 253703

Located in Section 5 and 6, Township 18 South, Range 25 East, Cochise County, Arizona.

RECEIVED
BLM AZ STATE OFFICE
AUG 31 9 20 AM '94
PHOENIX, ARIZONA

ENTERED IN COMPUTER

95 maintenance fee

*AMC 253698
CR*

EXHIBIT "A"

TO

*AMC 118871
236958*

AFFIDAVIT OF ASSESSMENT WORK

AND PROOF OF PERFORMANCE OF LABOR ON

UNPATENTED MINING CLAIMS

<u>Name of Claim</u>	<u>Location Notice Recorded</u>		<u>BLM</u>
	<u>Book</u>	<u>Page</u>	<u>Serial Number</u>
SAN MANUEL # 01	1468	57	AMC 118871
SAN MANUEL # 06	1468	67	AMC 118876
SAN MANUEL # 11	1468	77	AMC 118881
SAN MANUEL # 12	1468	79	AMC 118882
SAN MANUEL # 13	1468	81	AMC 118883
SAN MANUEL # 14	1468	83	AMC 118884
SAN MANUEL # 23	1468	101	AMC 118893
SAN MANUEL # 24	1468	103	AMC 118894
SAN MANUEL # 25	1468	105	AMC 118895
SAN MANUEL # 26	1840	494	AMC 236958

Located in Section 1, Township 18 South, Range 25 East, Cochise County, Arizona.

RECEIVED
BLM AZ STATE OFFICE
AUG 31 9 20 AM '94
PHOENIX, ARIZONA

ENTERED IN COMPUTER

95 maintenance fee

Pearce, AZ August 30th, 1994

BLM AZ STATE OFFICE
P.O. BOX 16563
Phoenix, AZ 85011

ATTENTION : PUBLIC SERVICE SECTION

Dear Ladies and Gentlemen,

Please find attached a check in the amount of \$4,400 (Four Thousand Four Hundred dollars), as rent payment for 1995 for the following Load Mining Claims:

- Brindle Steer, Blue Jeep, Blue Jeep #2 through #9.
- San Ignacio #1 through #18.
- San Ramon #1 through # 6.
- San Manuel #1,#6,#11,#12,#13,#14,#23,#24,#25,#26.

See exhibit A attached for each group of Load Mining Claims.

Sincerely,

Ralph M Cartmell

RALPH M. CARTMELL
P.O. BOX 146
Pearce, AZ 85625

J R EVANS
220 S. Curtis Ave.
Willcox, AZ 85643

L.E. HARRIS
1129 14th St.
Douglas, AZ 85607

MANUEL R. HERNANDEZ
P.O. BOX 61
Pearce, AZ 85625

RECEIVED
BLM AZ STATE OFFICE
AUG 31 9 20 AM '94
PHOENIX, ARIZONA

UNITED STATES
DEPARTMENT OF THE INTERIOR
BUREAU OF LAND MANAGEMENT

RECEIPT AND ACCOUNTING ADVICE

NO. 2024954

04

Subject: CLAIM MAINTENANCE FEE 1995 (44) 2 8 13 08/31/94
Applicant: RALPH M. CARTMELL
BOX 146
PEARCE AZ. 85625 Remitter: SAME CK. # 6375
826-3564

Assignor:

LEASE MANAGEMENT DATA										<input type="checkbox"/> NEW	<input type="checkbox"/> UPDATE	<input type="checkbox"/> PAYMENT
ORIGINAL SERIAL NO.	ASG.	TYPE	ST.	CTY.	FUND SYMBOL			ACRES/UNITS	RATE			
AMC 67975, ET AL.												
AMOUNT	ANV. DATE	EXP. DATE	BILL CYC.	S/C	DISTRICT	NEXT BILL	MISC. DATA	U of M	ACTUAL UNITS			
ASSIGNMENT SERIAL NO.	ASG.	TYPE	ST.	CTY.	FUND SYMBOL			ACRES/UNITS	RATE			
AMOUNT	ANV. DATE	EXP. DATE	BILL CYC.	S/C	DISTRICT	NEXT BILL	MISC. DATA	U of M	ACTUAL UNITS			

APPLY REMITTANCE			
ACTION	FUND SYMBOL	CTY.	AMOUNT
FILING FEE			
RENTAL			
UNEARNED			
REFUND			
TOTAL			
AMOUNT DUE			

Remarks:
67975-83
103278
75620-37
253698-703
118871
118876
118881-84
118893-95
BY: 236958
DATE: 47

Lease in Escrow?
 RGS? Of Interest?
 Auto Escalates? Operating Rights?
 Auto Renew? Operator
Bond Filed?

FOR MMS USE ONLY
BILLEE NUMBER
OCS SECTION CODE
FOREST REFUGE

EXHIBIT "K"

TO
AFFIDAVIT OF ASSESSMENT WORKAND PROOF OF PERFORMANCE OF LABOR ON
UNPATENTED MINING CLAIMS

NAME OF CLAIM	LOCATION NOTICE RECORDED		BLM SERIAL NUMBER
	BOOK	PAGE	
SAN IGNACIO #1	983	239	AMC 75620
SAN IGNACIO #2	983	240	AMC 75621
SAN IGNACIO #3	983	241	AMC 75622
SAN IGNACIO #4	983	242	AMC 75623
SAN IGNACIO #5	983	243	AMC 75624
SAN IGNACIO #6	983	244	AMC 75625
SAN IGNACIO #7	983	245	AMC 75626
SAN IGNACIO #8	983	246	AMC 75627
SAN IGNACIO #9	983	247	AMC 75628
SAN IGNACIO #10	983	248	AMC 75629
SAN IGNACIO #11	983	249	AMC 75630
SAN IGNACIO #12	983	250	AMC 75631
SAN IGNACIO #13	983	251	AMC 75632
SAN IGNACIO #14	983	252	AMC 75633
SAN IGNACIO #15	983	253	AMC 75634
SAN IGNACIO #16	983	254	AMC 75635
SAN IGNACIO #17	983	255	AMC 75636
SAN IGNACIO #18	983	256	AMC 75637

LOCATED IN SECTIONS 33 AND 34, TOWNSHIP 17 SOUTH, RANGE 25 EAST,
COCHISE COUNTY, ARIZONA.

9:00 A.M.
PHOENIX, ARIZONA

DEC 21 1992

RECEIVED
BLM, AZ STATE OFFICE

75620
SR

4

RECORDING REQUESTED BY
(Mail Recording To:)

Westland Minerals Exploration Company
410 Seventeenth St., Suite 2450
Denver, Colorado 80202

(Space Above This Line For Recorder's Use)

AFFIDAVIT OF PERFORMANCE OF ANNUAL WORK (ARIZONA)

STATE OF COLORADO..}
 }ss.
COUNTY OF DENVER...}

I, Mark A. Arnold, Exploration Manager for Westland Minerals Exploration Company, a Colorado Corporation, who, being duly sworn, say:

My current address is 410 Seventeenth Street, Suite 2450, Denver, Colorado 80202. I depose and say that I am a citizen of the United States, more than eighteen years of age, and that all of the facts set forth in this affidavit are true and correct according to the best of my knowledge, information, and belief:

1. That I am personally acquainted with the mining claims named in Exhibit A attached hereto, those claims being situated in the Turquoise (Pearce) Mining District, Cochise County, Arizona, the Gila and Salt River Base and Meridian;
2. Between the dates of September 2, 1990 and September 1, 1991 at least \$1,800.00 worth of work and improvements were done and performed upon these claims not including location work;
3. That the work and improvements were made by and at the expense of Westland Minerals Exploration Company, Lessee, under an agreement with the below listed owner(s) of the properties for the purpose of complying with the laws of the United States pertaining to assessments or annual work:
 - 1) Ralph Cartmel, L.E. Harris, and J.R. Evans, P.O. Box 146 Pearce Arizona, claim owners.
4. Exhibit B lists the individuals and companies who were employed to perform the work and improvements alleged herein.
5. Type of labor and improvements performed were repair of existing underground mine workings, surface and underground sampling, geologic mapping, replacing missing and damaged claim posts and location monuments.

Dated 12/12/91 Mark A. Arnold
Mark A. Arnold, Exploration Manager
Westland Minerals Exploration Co.

SUBSCRIBED AND SWORN TO before me, a Notary Public, this 12th day of December, 1991, by Mark A. Arnold, Exploration Manager.

MY COMMISSION EXPIRES

10/14/95

Carla H. Seeliger
NOTARY PUBLIC

9:00 AM
PHOENIX, ARIZONA

DEC 23 '91

RECEIVED
BLAIR STATE OFFICE

EXHIBIT A

Name of Claim	Location Book	Notice Recorded Page	BLM Serial Number
San Ignacio #1	983	239	A MC 75620
San Ignacio #2	983	240	A MC 75621
San Ignacio #3	983	241	A MC 75622
San Ignacio #4	983	242	A MC 75623
San Ignacio #5	983	243	A MC 75624
San Ignacio #6	983	244	A MC 75625
San Ignacio #7	983	245	A MC 75626
San Ignacio #8	983	246	A MC 75627
San Ignacio #9	983	247	A MC 75628
San Ignacio #10	983	248	A MC 75629
San Ignacio #11	983	249	A MC 75630
San Ignacio #12	983	250	A MC 75631
San Ignacio #13	983	251	A MC 75632
San Ignacio #14	983	252	A MC 75633
San Ignacio #15	983	253	A MC 75634
San Ignacio #16	983	254	A MC 75635
San Ignacio #17	983	255	A MC 75636
San Ignacio #18	983	256	A MC 75637

Located in Sections 33 and 34, Township 17 South, Range 25 East, Cochise County, Arizona.

9600
PHOENIX, ARIZONA

DEC 23 '91

RECEIVED
BLM, AZ STATE OFFICE

EXHIBIT B

James R. Martin
410 17th Street, Suite 2450
Denver, CO 80202
(303) 534-6080

Ross R. Grunwald
410 17th Street, Suite 2450
Denver, CO 80202
(303) 534-6080

Mark A. Arnold
410 17th Street, Suite 2450
Denver, CO 80202
(303) 534-6080

Manuel Hernandez
P.O. Box 61
Pearce, AZ 85625
(602) 826-3634

Skyline Labs, Inc
1775 W. Sahuaro Dr.
P.O. Box 50106
Tucson, AZ 85703
(602) 622-4836

9:00 AM
PHOENIX, ARIZONA

DEC 23 '91

RECEIVED
BLM, AZ STATE OFFICE



Westland

Minerals Exploration Co.

410 Seventeenth Street
Suite 2450
Denver, CO 80202
Tel: (303) 534-6080
Fax: (303) 534-7618

December 20, 1991

Bureau of Land Management
Arizona State Office
P.O. Box 16563
Phoenix, AZ 89011

RE: Affidavit of Performance of Annual Assessment Work 1991

Ladies and Gentlemen:

Enclosed please find a check in the amount of \$50.00 for the filing fee for the enclosed Affidavit of Performance of Annual Work dated December, 1991. Please file accordingly and return the recorded original copy in the stamped, self-addressed envelope to Westland Minerals Exploration Company.

Thank you for your cooperation. If you have any questions, please do not hesitate to call. I can be reached at Westland's home office at 303-534-6080.

Sincerely,

Westland Minerals Exploration Co.

Mark A. Arnold
Exploration Manager

MA/ma
Encl.

5:00 P.M.
PHOENIX, ARIZONA

DEC 23 '91

RECEIVED
B.L.M. AZ STATE OFFICE

DEC 17 1991 2 PM 0
5 + 1

**AFFIDAVIT OF
PERFORMANCE OF
ANNUAL ASSESSMENT WORK**

MN-2 © LawForms 3-80

75620

Effective Date August 29, 1991	County and State Cochise County, Arizona
Affiant (Name, Address, and Zip Code) Manuel Hernandez P. O. Box 61 Pearce, AZ 85625	OWNERS OF MINING CLAIM (Names, Addresses, and Zip Codes) Manuel Hernandez P. O. Box 61 Pearce, AZ 85625
Mining Claim (Name, Number, and Mining District) San Ignacio #1 through #18	Period of Time Covered by this Affidavit (give dates) Between the 1st day of September, 1990 and the 29th day of August, 1991
See Exhibit "A" attached hereto	

RECEIVED
BLM AZ STATE OFFICE
PHOENIX, ARIZONA
DEC 10 11 27 AM '91

Recording and Filing Information

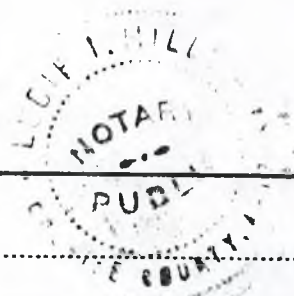
Location Notice of this Mining Claim is recorded at Docket _____, Page (See Exhibit "A") _____
Mining District, in the Office of the County Recorder of Cochise County, Arizona.

Location Notice is also filed under filing serial number See Exhibit "A" with the proper BLM office Located in Phoenix in the State of Arizona.

IN PURSUANT TO ARS §27-208 and 43-CFR 3833.2 Affiant States:

1. Affiant is a citizen of the United States, is over 18 years of age, resides at the above address and is personally acquainted with the above described mining claim.
2. During the period of time stated above, at least \$ 1,800.00 worth of work and improvements were done and performed upon Mining Claim not including the location work of the claim.
3. The work and improvements were made by and at the expense of the above named Owner of Mining Claim for the purposes of complying with the laws of the United States pertaining to assessment or annual work.
4. The following persons were employed by Owner of Mining Claim and labored upon Mining Claim and did the work and improvements:
David Cartmell, Ralph H. Cartmell and Ralph M. Cartmell

5. The following work was performed on Mining Claim:
Maintaining Claim Markers, Road Work, Fencing Holes, Drilling 3 1/2" holes, taking samples and checking samples, putting up signs, maintaining signs.



..... Manuel Hernandez

Signatures of Affiant

STATE OF: <u>ARIZONA</u> COUNTY OF: <u>Cochise</u>	Verification. On this date, before me, a Notary Public, personally appeared: <u>Manuel Hernandez</u> who, being duly sworn upon oath, stated that he had read this document and knows of his own knowledge that the facts stated within are true and correct, except for those matters based on information which he believes to be true.	Signature of Notary Public: <u>Lucie J. Mills</u> Notary Expiration Date: January 8, 1995
Date of Verification December 17, 1991		

INSTRUCTIONS: Record in Office of County Recorder for County where claim is located before December 31 and file with proper BLM office before December 30 each year.

Instrument was recorded or filed at the request of:

Manuel Hernandez
P. O. Box 61
Pearce, AZ 85625

Recording official is directed to return this instrument or a copy thereof to the above person.

CERTIFICATE OF RECORDATION OR FILING

I certify that this instrument was filed or recorded on the date, at the time, in the docket, beginning with the page number, and with the fee number and file number stamped in the top space of this instrument. If the instrument is of multiple pages, the docket and page set forth represent the first page of that instrument and that instrument extends through Docket _____ Page _____

Official Certifying Recordation _____ Deputy (18) [Signature]

911225314



EXHIBIT "A"
 TO
AFFIDAVIT OF ASSESSMENT WORK
AND PROOF OF PERFORMANCE OF LABOR ON
UNPATENTED MINING CLAIMS

NAME OF CLAIM	LOCATION NOTICE RECORDED		BLM SERIAL NUMBER
	BOOK	PAGE	
AN IGNACIO #1	983	239	AMC 75620
AN IGNACIO #2	983	240	AMC 75621
AN IGNACIO #3	983	241	AMC 75622
AN IGNACIO #4	983	242	AMC 75623
AN IGNACIO #5	983	243	AMC 75624
AN IGNACIO #6	983	244	AMC 75625
AN IGNACIO #7	983	245	AMC 75626
AN IGNACIO #8	983	246	AMC 75627
AN IGNACIO #9	983	247	AMC 75628
AN IGNACIO #10	983	248	AMC 75629
AN IGNACIO #11	983	249	AMC 75630
AN IGNACIO #12	983	250	AMC 75631
AN IGNACIO #13	983	251	AMC 75632
AN IGNACIO #14	983	252	AMC 75633
AN IGNACIO #15	983	253	AMC 75634
AN IGNACIO #16	983	254	AMC 75635
AN IGNACIO #17	983	255	AMC 75636
AN IGNACIO #18	983	256	AMC 75637

LOCATED IN SECTIONS 33 AND 34, TOWNSHIP 17 SOUTH, RANGE 25 EAST,
 COCHISE COUNTY, ARIZONA.



FEE # 911225314
 OFFICIAL RECORDS
 COCHISE COUNTY
 DATE 12/17/91 HOUR 2

REQUEST OF
 HERNANDEZ, MANUEL
 CHRISTINE RHODES-RECORDER
 FEE : 14.00 PAGES : 2

RECEIVED
 BLM AZ STATE OFFICE
 Dec 17 11 27 AM '91
 PHOENIX, ARIZONA

911225314

75620

AUG 27 1990 2 PM 5

AFFIDAVIT OF PERFORMANCE OF ANNUAL ASSESSMENT WORK

MN-2 © Lav Forms 3-80

RECEIVED BLM, AZ STATE OFFICE

Effective Date <i>August 27, 1990</i>	County and State <i>Cochise, Arizona</i>
AFFIANT (Name, Address, and Zip Code) <i>Ralph M Cartmell P.O. Box 146 Pearce, Arizona 85625</i>	OWNERS OF MINING CLAIM (Names, Addresses, and Zip Codes) <i>Ralph M Cartmell P.O. Box 146 - Pearce, AZ, 85625 JR Evans 220 S. Curtis Av, Willcox, AZ, 85643</i>
Mining Claim (Name, Number, and Mining District) <i>San Ignacio #1 through #18 Pearce Mining District</i>	Period of Time Covered by this Affidavit (give dates) <i>Between the 1st Day of September, 1989 and the 27th Day of August, 1990</i>
Recording and Filing Information The Location Notice of this Mining Claim is recorded at Docket _____, Page <i>(SEE EXHIBIT "A")</i> Mining District, in the Office of the County Recorder of <i>Cochise</i> County, Arizona. The Location Notice is also filed under filing serial number <i>(SEE EXHIBIT "A")</i> with the proper BLM office Located in <i>Phoenix</i> in the State of <i>Arizona</i> .	

PURSUANT TO ARS §27-208 and 43-CFR 3833.2 Affiant States:

- Affiant is a citizen of the United States, is over 18 years of age, resides at the above address and is personally acquainted with the above described mining claim.
- During the period of time stated above, at least \$ *1800.00* worth of work and improvements were done and performed upon Mining Claim not including the location work of the claim.
- The work and improvements were made by and at the expense of the above named Owner of Mining Claim for the purposes of complying with the laws of the United States pertaining to assessment or annual work.
- The following persons were employed by Owner of Mining Claim and labored upon Mining Claim and did the work and improvements:

David Cartmell, Ralph H Cartmell and Ralph M Cartmell.

5. The following work was performed on Mining Claim:

Maintaining Claim Markers, Road Work, Fencing Holes, Drilling 3 1/2" holes, Taking samples and checking samples, Putting up signs, Maintaining signs.

Ralph M. Cartmell

Signatures of Affiant

STATE OF: <i>Arizona</i> COUNTY OF: <i>Cochise</i>	Verification. On this date, before me, a Notary Public, ss. personally appeared: <i>Ralph M. Cartmell</i> who, being duly sworn upon oath, stated that he had read this document and knows of his own knowledge that the facts stated within are true and correct, except for those matters based on information which he believes to be true.	Signature of Notary Public: <i>Shirley Drew</i> Notary Expiration Date: My Commission Expires Oct. 23, 1991
Date of Verification <i>8-27-90</i>		

INSTRUCTIONS: Record in Office of County Recorder for County where claim is located before December 31 and file with proper BLM office before December 30 each year.

This instrument was recorded or filed at the request of:

*Ralph M Cartmell
P.O. Box 146
Pearce, AZ, 85625
900816444*

The recording official is directed to return this instrument or a copy thereof to the above person.

CERTIFICATE OF RECORDATION OR FILING

I certify that this instrument was filed or recorded on the date, at the time, in the docket, beginning with the page number, and with the fee number and file number stamped in the top space of the instrument. If the instrument is of multiple pages, the docket and page set forth represent the first page of that instrument and that instrument extends through Docket _____ Page _____

Official Certifying _____ Deputy

LAW

EXHIBIT "A"

TO
AFFIDAVIT OF ASSESSMENT WORK

RECEIVED
B.L.M. AZ STATE OFFI

AND PROOF OF PERFORMANCE OF LABOR ON SEP 05 1990

UNPATENTED MINING CLAIMS

7:45 A.M.
PHOENIX, ARIZONA

NAME OF CLAIM	LOCATION NOTICE RECORDED		BLM SERIAL NUMBE.
	BOOK	PAGE	
SAN IGNACIO #1	983	239	AMC 75620
SAN IGNACIO #2	983	240	AMC 75621
SAN IGNACIO #3	983	241	AMC 75622
SAN IGNACIO #4	983	242	AMC 75623
SAN IGNACIO #5	983	243	AMC 75624
SAN IGNACIO #6	983	244	AMC 75625
SAN IGNACIO #7	983	245	AMC 75626
SAN IGNACIO #8	983	246	AMC 75627
SAN IGNACIO #9	983	247	AMC 75628
SAN IGNACIO #10	983	248	AMC 75629
SAN IGNACIO #11	983	249	AMC 75630
SAN IGNACIO #12	983	250	AMC 75631
SAN IGNACIO #13	983	251	AMC 75632
SAN IGNACIO #14	983	252	AMC 75633
SAN IGNACIO #15	983	253	AMC 75634
SAN IGNACIO #16	983	254	AMC 75635
SAN IGNACIO #17	983	255	AMC 75636
SAN IGNACIO #18	983	256	AMC 75637

LOCATED IN SECTIONS 33 AND 34, TOWNSHIP 17 SOUTH, RANGE 25 EAST
COCHISE COUNTY, ARIZONA.



FEE # 900816444
OFFICIAL RECORDS
COCHISE COUNTY
DATE 08/27/90 HOUR 2

REQUEST OF
CARTMELL, RALPH M
CHRISTINE RHODES-RECORDER
FEE : 14.00 PAGES : 2

EXHIBIT "A"
 TO
AFFIDAVIT OF ASSESSMENT WORK
AND PROOF OF PERFORMANCE OF LABOR ON
UNPATENTED MINING CLAIMS

NAME OF CLAIM	LOCATION NOTICE RECORDED		BLM SERIAL NUMBER
	BOOK	PAGE	
SAN IGNACIO #1	983	239	AMC 75620
SAN IGNACIO #2	983	240	AMC 75621
SAN IGNACIO #3	983	241	AMC 75622
SAN IGNACIO #4	983	242	AMC 75623
SAN IGNACIO #5	983	243	AMC 75624
SAN IGNACIO #6	983	244	AMC 75625
SAN IGNACIO #7	983	245	AMC 75626
SAN IGNACIO #8	983	246	AMC 75627
SAN IGNACIO #9	983	247	AMC 75628
SAN IGNACIO #10	983	248	AMC 75629
SAN IGNACIO #11	983	249	AMC 75630
SAN IGNACIO #12	983	250	AMC 75631
SAN IGNACIO #13	983	251	AMC 75632
SAN IGNACIO #14	983	252	AMC 75633
SAN IGNACIO #15	983	253	AMC 75634
SAN IGNACIO #16	983	254	AMC 75635
SAN IGNACIO #17	983	255	AMC 75636
SAN IGNACIO #18	983	256	AMC 75637

LOCATED IN SECTIONS 33 AND 34, TOWNSHIP 17 SOUTH, RANGE 25 EAST,
 COCHISE COUNTY, ARIZONA.

RECEIVED
 B.L.M. AZ STATE OFFICE

SEP 8 - 1989

7:45 A.M.
 PHOENIX, ARIZONA

890817731

AUG 31 1989 JOAM H
5.00 2

AFFIDAVIT OF
PERFORMANCE OF
ANNUAL ASSESSMENT WORK

MN-2 © LawForms 3-80

Effective Date <u>August 30, 1989</u>	County and State <u>Cochise, Arizona</u>
AFFIANT (Name, Address, and Zip Code) <u>Ralph M. Cartmell</u> <u>P.O. Box 146</u> <u>Pearce, Ariz.</u>	OWNERS OF MINING CLAIM (Names, Addresses, and Zip Codes) <u>Ralph M. Cartmell</u> <u>P.O. Box 146 -</u> <u>Pearce, Ariz. 85625</u> <u>Manuel R. Hernandez</u> <u>P.O. Box 61</u> <u>Pearce, Ariz. 85625</u>
Mining Claim (Name, Number, and Mining District) <u>San Ignacio #1 through #18</u> <u>Pearce Mining District</u>	Period of Time Covered by this Affidavit (give dates) <u>Between the 1st day of Sept. 1988 and</u> <u>the 30th day of August 1989.</u>
Recording and Filing Information The Location Notice of this Mining Claim is recorded at Docket <u>983</u> , Page <u>239 through 256</u> Mining District, in the Office of the County Recorder of <u>Cochise</u> County, Arizona. The Location Notice is also filed under filing serial number <u>AME 75620 through 75637</u> (SEE EXHIBIT "A") <u>Phoenix</u> in the State of <u>Arizona</u>	

PURSUANT TO ARS §27-208 and 43-CFR 3833.2 Affiant States:

1. Affiant is a citizen of the United States, is over 18 years of age, resides at the above address and is personally acquainted with the above described mining claim.
2. During the period of time stated above, at least \$ 1800.00 worth of work and improvements were done and performed upon Mining Claim not including the location work of the claim.
3. The work and improvements were made by and at the expense of the above named Owner of Mining Claim for the purposes of complying with the laws of the United States pertaining to assessment or annual work.
4. The following persons were employed by Owner of Mining Claim and labored upon Mining Claim and did the work and improvements:
David W. Cartmell, Ralph H. Cartmell, Ralph M. Cartmell and
Manuel R. Hernandez
5. The following work was performed on Mining Claim:
Maintaining claim monuments, Road work, Drilling Holes, Back
Hoe trenching, Taking samples, Checking samples, Fencing Holes.

RECEIVED
B.L.M. AZ STATE OFFICE

SEP 8 - 1989

7:45 A.M.

PHOENIX, ARIZONA

Signatures of Affiant

Ralph M. Cartmell

STATE OF: <u>Arizona</u>	Verification. On this date, before me, a Notary Public, ss. personally appeared: <u>Ralph M. Cartmell</u>	Signature of Notary Public <u>[Signature]</u>
COUNTY OF: <u>Cochise</u>	who, being duly sworn upon oath, stated that he had read this document and knows of his own knowledge that the facts stated within are true and correct, except for those matters based on information which he believes to be true.	Notary Expiration Date <u>My Commission Expires June 30, 1992</u>
Date of Verification <u>August 30, 1989</u>		

INSTRUCTIONS: Record in Office of County Recorder for County where claim is located before December 31 and file with proper BLM office before December 30 each year.

This instrument was recorded or filed at the request of:

Ralph M. Cartmell
P.O. Box 146
Pearce, Ariz. 85625

890817731

The recording official is directed to return this instrument or a copy thereof to the above person.

CERTIFICATE OF RECORDATION OR FILING

I certify that the instrument was paid in full



FEE # 890817731
OFFICIAL RECORDS
COCHISE COUNTY
DATE 08/31/89 HOUR 10

and with the date, at the office of this notary public and that

REQUEST OF

CARTMELL, RALPH M

Offi CHRISTINE RHODES-RECORDER

FEE : 14.00 PAGES : 2

UNITED STATES
DEPARTMENT OF THE INTERIOR
BUREAU OF LAND MANAGEMENT

RECEIPT AND ACCOUNTING ADVICE

NO. 1566973 02
ok

Subject: AFFIDAVITS OF LABOR (34) SGH/AZ 09 8 89 0 B 12 17000

Applicant: RALPH M. CARTMELL, ET AL.
P. O. BOX 146
PEARCE, AZ 85625

Remitter: SAME - CK #2947
826-3564

Assignor:

LEASE MANAGEMENT DATA NEW UPDATE PAYMENT

ORIGINAL SERIAL NO.	ASG.	TYPE	ST.	CTY.	FUND SYMBOL	ACRES/UNITS	RATE
75620-75631	8/75-1/83			103278	253698-253703		

AMOUNT	ANV. DATE	EXP. DATE	BILL CYC.	S/C	DISTRICT	NEXT BILL	MISC. DATA	U of M	ACTUAL UNITS

ASSIGNMENT SERIAL NO.	ASG.	TYPE	ST.	CTY.	FUND SYMBOL	ACRES/UNITS	RATE

AMOUNT	ANV. DATE	EXP. DATE	BILL CYC.	S/C	DISTRICT	NEXT BILL	MISC. DATA	U of M	ACTUAL UNITS

APPLY REMITTANCE

ACTION	FUND SYMBOL	CTY.	AMOUNT
FILING FEE			
RENTAL			
UNEARNED			
REFUND			
TOTAL			
AMOUNT DUE			

Remarks:

Acknowledged 2/27/89

BY: _____ DATE: _____

Lease in Escrow?
 KGS? Of Interest?
 Auto Escalates? Operating Rights?
 Auto Renew? Operator
 Bond Filed?

FOR MMS USE ONLY

BILLEE NUMBER	FOREST REFUGE
OCS SECTION CODE	

**AFFIDAVIT OF
PERFORMANCE OF
ANNUAL ASSESSMENT WORK**

MN-2 © LawForms 3-80

75620
AUG 26 1988 10Am

0-2
500

Effective Date <i>August 25, 1988</i>	County and State <i>Cochise, Arizona</i>
AFFIANT (Name, Address, and Zip Code) <i>Ralph M Cartmell P.O. Box 146 Pearce, Arizona 85625</i>	OWNERS OF MINING CLAIM (Names, Addresses, and Zip Codes) <i>R.M. Cartmell P.O. Box 146 - Pearce, Ariz. 85625 Manuel R. Hernandez P.O. Box 61 - Pearce, Ariz. 85625</i>
Mining Claim (Name, Number, and Mining District) <i>San Ignacio #1 through #18 Pearce Mining District</i>	Period of Time Covered by this Affidavit (give dates) <i>Between the 1st day of September 1987 and the 20th day of August 1988</i>
Recording and Filing Information The Location Notice of this Mining Claim is recorded at Docket <i>983</i> Page <i>239 through 256</i> Mining District, in the Office of the County Recorder of <i>Cochise</i> County, Arizona. (SEE EXHIBIT "A") The Location Notice is also filed under filing serial number <i>AMC 75620 through AMC 75637</i> with the proper BLM office located in <i>Phoenix</i> in the State of <i>Arizona</i> .	

PURSUANT TO ARS §27-208 and 43-CFR 3833.2 Affiant States:

- Affiant is a citizen of the United States, is over 18 years of age, resides at the above address and is personally acquainted with the above described mining claim.
- During the period of time stated above, at least \$*1900.00* worth of work and improvements were done and performed upon Mining Claim not including the location work of the claim.
- The work and improvements were made by and at the expense of the above named Owner of Mining Claim for the purposes of complying with the laws of the United States pertaining to assessment or annual work.
- The following persons were employed by Owner of Mining Claim and labored upon Mining Claim and did the work and improvements:
*David W. Cartmell, Ralph H. Cartmell, Ralph M. Cartmell and
Manuel R. Hernandez*
- The following work was performed on Mining Claim:
*maintaining claim monuments, Road work, Drilling Holes
Taking samples, Checking samples, Trenching*

RECEIVED
B.L.M. AZ STATE OFFICE
AUG 30 1988
7:45 A.M.
PHOENIX, ARIZONA

<p align="center"><i>Ralph M. Cartmell</i> Signatures of Affiant</p>		
STATE OF: <i>Ariz.</i>	Verification. On this date, before me, a Notary Public, ss. <i>Ralph M. Cartmell</i> who, being duly sworn upon oath, stated that he had read this document and knows of his own knowledge that the facts stated within are true and correct, except for those matters based on information which he believes to be true.	Signature of Notary Public: <i>Marjorie L. Jones</i>
COUNTY OF: <i>Cochise</i>		Notary Expiration Date: <i>12-9-89</i>
Date of Verification <i>Aug. 25, 1988</i>		

INSTRUCTIONS: Record in Office of County Recorder for County where claim is located before December 31 and file with proper BLM office before December 30 each year.

This instrument was recorded or filed at the request of:

Ralph M. Cartmell
P.O. Box 146
Pearce, Ariz. 85625

880817926

CERTIFICATE OF RECORDATION OR FILING

I certify that this instrument was filed or recorded on the date, at the time, in the docket, beginning with the page number, and with the fee number and file number stamped in the top space of this instrument. If the instrument is of multiple pages, the docket and page set forth represent the first page of that instrument and that instrument extends through Docket _____ Page _____

The recording official is directed to return this instrument or a copy thereof to the above person.

Official Certifying Recordation	Deputy
---------------------------------	--------

EXHIBIT "A"

TO
AFFIDAVIT OF ASSESSMENT WORK
AND PROOF OF PERFORMANCE OF LABOR ON
UNPATENTED MINING CLAIMS

NAME OF CLAIM	LOCATION NOTICE RECORDED		BLM SERIAL NUMBER
	BOOK	PAGE	
SAN IGNACIO #1	983	239	AMC 75620
SAN IGNACIO #2	983	240	AMC 75621
SAN IGNACIO #3	983	241	AMC 75622
SAN IGNACIO #4	983	242	AMC 75623
SAN IGNACIO #5	983	243	AMC 75624
SAN IGNACIO #6	983	244	AMC 75625
SAN IGNACIO #7	983	245	AMC 75626
SAN IGNACIO #8	983	246	AMC 75627
SAN IGNACIO #9	983	247	AMC 75628
SAN IGNACIO #10	983	248	AMC 75629
SAN IGNACIO #11	983	249	AMC 75630
SAN IGNACIO #12	983	250	AMC 75631
SAN IGNACIO #13	983	251	AMC 75632
SAN IGNACIO #14	983	252	AMC 75633
SAN IGNACIO #15	983	253	AMC 75634
SAN IGNACIO #16	983	254	AMC 75635
SAN IGNACIO #17	983	255	AMC 75636
SAN IGNACIO #18	983	256	AMC 75637

LOCATED IN SECTIONS 33 AND 34, TOWNSHIP 17 SOUTH, RANGE 25 EAST,
 COCHISE COUNTY, ARIZONA.

880817926
 CARTMELL, RALPH M
 P O BOX 146
 PEARCE, AZ. 85625

RECEIVED
 B.L.M. AZ STATE OFFICE

AUG 30 1988

7:45 A.M.
 PHOENIX, ARIZONA

880817926



FEE # 880817926
 OFFICIAL RECORDS
 COCHISE COUNTY
 DATE 08/26/88 HOUR 10

REQUEST OF
 CARTMELL, RALPH M
 CHRISTINE RHODES-RECORDER
 FEE : 14.00 PAGES : 2

**AFFIDAVIT OF
PERFORMANCE OF
ANNUAL ASSESSMENT WORK**
MN-2 © LawForms 3-80

E-1
500

75620
SR

Effective Date <u>August 28, 1987</u>	County and State <u>Cochise, Arizona</u>
Affiant (Name, Address, and Zip Code) <u>Ralph M Cartmell P.O. Box 146 Pearce, Arizona. 85625</u>	OWNERS OF MINING CLAIM (Names, Addresses, and Zip Codes) <u>R. M. Cartmell Manuel R. Hernandez P.O. Box 146 and P.O. Box 61 Pearce, Arizona 85625</u>
Mining Claim (Name, Number, and Mining District) <u>San Ignacio #1 through #18 Pearce Mining District</u>	Period of Time Covered by this Affidavit (give dates) <u>Between the 1st Day of September 1986 and the 28th Day of August 1987</u>

Recording and Filing Information
The Location Notice of this Mining Claim is recorded at Docket 983, Page 239 through 256
Mining District, in the Office of the County Recorder of Cochise through County, Arizona.
SEE EXHIBIT "A"
The Location Notice is also filed under filing serial number AMC 75620-75137 with the proper BLM office located in Phoenix in the State of Arizona.

PURSUANT TO ARS §27-208 and 43-CFR 3833.2 Affiant States:

- Affiant is a citizen of the United States, is over 18 years of age, resides at the above address and is personally acquainted with the above described mining claim.
- During the period of time stated above, at least \$ 1800.00 worth of work and improvements were done and performed upon Mining Claim not including the location work of the claim.
- The work and improvements were made by and at the expense of the above named Owner of Mining Claim for the purposes of complying with the laws of the United States pertaining to assessment or annual work.
- The following persons were employed by Owner of Mining Claim and labored upon Mining Claim and did the work and improvements:
David W. Cartmell, Ralph H Cartmell, Ralph M Cartmell and
Manuel R. Hernandez
- The following work was performed on Mining Claim:
Maintaining Claim monuments, Road work, Drilling Holes with
Air Track, Taking samples, Checking samples.

RECEIVED
B.L.M. AZ STATE OFFICE
SEP 28 1987

7:45 A.M.
PHOENIX, ARIZONA

..... Ralph M Cartmell


STATE OF: <u>Az.</u>	Verification. On this date, before me, a Notary Public, ss. personally appeared: <u>Ralph M. Cartmell</u> who, being duly sworn upon oath, stated that he had read this document and knows of his own knowledge that the facts stated within are true and correct, except for those matters based on information which he believes to be true.	Signature of Notary Public: <u>Majorie B Jones</u>
COUNTY OF: <u>Cochise</u>		Notary Expiration Date: <u>12-9-89</u>
Date of Verification <u>8-28-87</u>		

INSTRUCTIONS: Record in Office of County Recorder for County where claim is located before December 31 and file with proper BLM office before December 30 each year.

This instrument was recorded or filed at the request of:

870822253

The recording official is directed to return this instrument or a copy thereof to the above person.



REQUEST OF
CARTMELL, RALPH M
CHRISTINE RHODES-RECORDER
FEE : 14.00 PAGES : 2

Official Certifying Recordation Deputy

FEE # 870822253
OFFICIAL RECORDS
COCHISE COUNTY
DATE 08/31/87 HOUR 10

FILING
d on the date, at
number, and with
top space of this
t, the docket and
trument and that
Page _____

LAW
FORMS

EXHIBIT "A"
 TO
AFFIDAVIT OF ASSESSMENT WORK
AND PROOF OF PERFORMANCE OF LABOR ON
UNPATENTED MINING CLAIMS

NAME OF CLAIM	LOCATION NOTICE RECORDED		BLM SERIAL NUMBER
	BOOK	PAGE	
SAN IGNACIO #1	983	239	AMC 75620
SAN IGNACIO #2	983	240	AMC 75621
SAN IGNACIO #3	983	241	AMC 75622
SAN IGNACIO #4	983	242	AMC 75623
SAN IGNACIO #5	983	243	AMC 75624
SAN IGNACIO #6	983	244	AMC 75625
SAN IGNACIO #7	983	245	AMC 75626
SAN IGNACIO #8	983	246	AMC 75627
SAN IGNACIO #9	983	247	AMC 75628
SAN IGNACIO #10	983	248	AMC 75629
SAN IGNACIO #11	983	249	AMC 75630
SAN IGNACIO #12	983	250	AMC 75631
SAN IGNACIO #13	983	251	AMC 75632
SAN IGNACIO #14	983	252	AMC 75633
SAN IGNACIO #15	983	253	AMC 75634
SAN IGNACIO #16	983	254	AMC 75635
SAN IGNACIO #17	983	255	AMC 75636
SAN IGNACIO #18	983	256	AMC 75637

LOCATED IN SECTIONS 33 AND 34, TOWNSHIP 17 SOUTH, RANGE 25 EAST,
 COCHISE COUNTY, ARIZONA.

RECEIVED
 B.L.M. AZ STATE OFFICE

SEP 28 1987

7:45 A.M.
 PHOENIX, ARIZONA

SEP 3 1986 10AM
 8-22
 5.00 75620
 DR

AFFIDAVIT OF PERFORMANCE OF ANNUAL ASSESSMENT WORK

MN-2 © LawForms 3-80

Effective Date <u>September 2, 1986</u>	County and State <u>Cochise, Arizona</u>
AFFIANT (Name, Address, and Zip Code) <u>Ralph M Cartmell</u> <u>P.O. Box 146</u> <u>Pearce, Arizona 85625</u>	OWNERS OF MINING CLAIM (Names, Addresses, and Zip Codes) <u>R. M. Cartmell</u> <u>Manuel R. Hernandez</u> <u>P.O. Box 146 and P.O. Box 61</u> <u>Pearce, Arizona 85625</u>
Mining Claim (Name, Number, and Mining District) <u>San Ignacio 1 through 18</u> <u>Pearce Mining District</u>	Period of Time Covered by this Affidavit (give dates) <u>Between the 1st day of September 1985 and the 31st day of August 1986</u>

Recording and Filing Information
 The Location Notice of this Mining Claim is recorded at Docket 983, Page 239 through 256
 Mining District, in the Office of the County Recorder of Cochise County, Arizona.
 (SEE EXHIBIT "A")
 The Location Notice is also filed under filing serial number AMC 75620 through 75637 with the proper BLM office located in Phoenix, Arizona in the State of Arizona.

PURSUANT TO ARS §27-208 and 43-CFR 3833.2 Affiant States:

- Affiant is a citizen of the United States, is over 18 years of age, resides at the above address and is personally acquainted with the above described mining claims.
- During the period of time stated above, at least \$ 1800.00 worth of work and improvements were done and performed upon Mining Claim not including the location work of the claim.
- The work and improvements were made by and at the expense of the above named Owner of Mining Claim for the purposes of complying with the laws of the United States pertaining to assessment or annual work.
- The following persons were employed by Owner of Mining Claim and labored upon Mining Claim and did the work and improvements:
Taylor Services, Grants, New Mexico, David W. Cartmell, Ralph H Cartmell
Ralph M. Cartmell and Manuel R. Hernandez
- The following work was performed on Mining Claim:
Reclamation, Maintaining Claim Monuments, Road work, cleaning
tunnels, Taking samples, Checking samples.

RECEIVED
 B.L.M. AZ STATE OFFICE
 SEP 29 1986
 7:45 A.M.
 PHOENIX, ARIZONA

Ralph M. Cartmell

Signatures of Affiant

STATE OF: <u>ARIZONA</u>	Verification. On this date, before me, a Notary Public, personally appeared: <u>Ralph M. Cartmell</u> who, being duly sworn upon oath, stated that he had read this document and knows of his own knowledge that the facts stated within are true and correct, except for those matters based on information which he believes to be true.	Signature of Notary Public: <u>Christine Rhodes</u>
COUNTY OF: <u>COCHISE</u>		Notary Expiration Date: <u>12-9-87</u>
Date of Verification		

INSTRUCTIONS: Record in Office of County Recorder for County where claim is located before December 31 and file with proper BLM office before December 30 each year.

This instrument was recorded or filed at the request of:
 860919052
 CARTMELL, RALPH
 BOX 146
 PEARCE, AZ. 85625



FEE # 860919052 INC
 OFFICIAL RECORDS
 COCHISE COUNTY
 DATE 09/03/86 HOUR 10
 REQUEST OF
 CARTMELL, RALPH
 CHRISTINE RHODES-RECORDER
 FEE : 14.00 PAGES : 2
 Official Certifying Recordation Deputy

The recording official is directed to return this instrument or a copy thereof to the above person.

EXHIBIT "A"
TO
AFFIDAVIT OF ASSESSMENT WORK
AND PROOF OF PERFORMANCE OF LABOR ON
UNPATENTED MINING CLAIMS

NAME OF CLAIM	LOCATION NOTICE RECORDED		BLM SERIAL NUMBER
	BOOK	PAGE	
SAN IGNACIO #1	983	239	AMC 75620
SAN IGNACIO #2	983	240	AMC 75621
SAN IGNACIO #3	983	241	AMC 75622
SAN IGNACIO #4	983	242	AMC 75623
SAN IGNACIO #5	983	243	AMC 75624
SAN IGNACIO #6	983	244	AMC 75625
SAN IGNACIO #7	983	245	AMC 75626
SAN IGNACIO #8	983	246	AMC 75627
SAN IGNACIO #9	983	247	AMC 75628
SAN IGNACIO #10	983	248	AMC 75629
SAN IGNACIO #11	983	249	AMC 75630
SAN IGNACIO #12	983	250	AMC 75631
SAN IGNACIO #13	983	251	AMC 75632
SAN IGNACIO #14	983	252	AMC 75633
SAN IGNACIO #15	983	253	AMC 75634
SAN IGNACIO #16	983	254	AMC 75635
SAN IGNACIO #17	983	255	AMC 75636
SAN IGNACIO #18	983	256	AMC 75637

LOCATED IN SECTIONS 33 AND 34, TOWNSHIP 17 SOUTH, RANGE 25 EAST,
COCHISE COUNTY ARIZONA.

RECEIVED
B.L.M. AZ STATE OFFICE

SEP 29 1986


7:45 A.M.
PHOENIX, ARIZONA

860919052

EXHIBIT "A"
to
AFFIDAVIT OF ASSESSMENT WORK
AND PROOF OF PERFORMANCE OF LABOR ON
UNPATENTED MINING CLAIMS

Name of Claim	Location Notice Recorded		BLM Serial Number
	Book	Page	
SAN IGNACIO #1	983	239	A MC 75620
SAN IGNACIO #2	983	240	A MC 75621
SAN IGNACIO #3	983	241	A MC 75622
SAN IGNACIO #4	983	242	A MC 75623
SAN IGNACIO #5	983	243	A MC 75624
SAN IGNACIO #6	983	244	A MC 75625
SAN IGNACIO #7	983	245	A MC 75626
SAN IGNACIO #8	983	246	A MC 75627
SAN IGNACIO #9	983	247	A MC 75628
SAN IGNACIO #10	983	248	A MC 75629
SAN IGNACIO #11	983	249	A MC 75630
SAN IGNACIO #12	983	250	A MC 75631
SAN IGNACIO #13	983	251	A MC 75632
SAN IGNACIO #14	983	252	A MC 75633
SAN IGNACIO #15	983	253	A MC 75634
SAN IGNACIO #16	983	254	A MC 75635
SAN IGNACIO #17	983	255	A MC 75636
SAN IGNACIO #18	983	256	A MC 75637

Located in Sections 33 and 34, Township 17 South, Range 25 East, Cochise County, Arizona.



FEE # 850919023
 OFFICIAL RECORDS
 COCHISE COUNTY
 DATE 09/24/85 HOUR 11
 REQUEST OF
 SANTA FE MINING, INC.
 CHRISTINE RHODES-RECORDER
 FEE : 5.00 PAGES : 2

RECEIVED
 B.L.M. AZ STATE OFFICE
 OCT 23 1985
 7:45 A.M.
 PHOENIX, ARIZONA

RECEIVED
B.L.M. AZ STATE OFFICE


DEC 10 1984

7:45 A.M.
PHOENIX, ARIZONA

EXHIBIT "A"
to
AFFIDAVIT OF ASSESSMENT WORK
AND PROOF OF PERFORMANCE OF LABOR ON
UNPATENTED MINING CLAIMS

Name of Claim	Location Notice Recorded		BLM Serial Number
	Book	Page	
SAN IGNACIO #1	983	239	A MC 75620
SAN IGNACIO #2	983	240	A MC 75621
SAN IGNACIO #3	983	241	A MC 75622
SAN IGNACIO #4	983	242	A MC 75623
SAN IGNACIO #5	983	243	A MC 75624
SAN IGNACIO #6	983	244	A MC 75625
SAN IGNACIO #7	983	245	A MC 75626
SAN IGNACIO #8	983	246	A MC 75627
SAN IGNACIO #9	983	247	A MC 75628
SAN IGNACIO #10	983	248	A MC 75629
SAN IGNACIO #11	983	249	A MC 75630
SAN IGNACIO #12	983	250	A MC 75631
SAN IGNACIO #13	983	251	A MC 75632
SAN IGNACIO #14	983	252	A MC 75633
SAN IGNACIO #15	983	253	A MC 75634
SAN IGNACIO #16	983	254	A MC 75635
SAN IGNACIO #17	983	255	A MC 75636
SAN IGNACIO #18	983	256	A MC 75637

Located in Sections 33 and 34, Township 17 South, Range 25 East, Cochise County, Arizona.



STATE OF ARIZONA]
COUNTY OF COCHISE] SS.
WITNESS MY HAND AND OFFICIAL SEAL
CHRISTINE MOLES, COUNTY RECORDER
G. Elkins DEPUTY DRAFT

I HEREBY CERTIFY THAT THE WITHIN INSTRUMENT WAS FILED AND RECORDED AT REQUEST OF: *Santa Fe Mining Inc. Albuquerque, N.M.*
FEE \$ *3.00*

INDEXED	PLATONIC COMPARED	COLLECTED
---------	-------------------	-----------

DATE OCT 3 1984 2:40 PM
DOCKET 800 PAGE 161 NO. 19733
162

ANNUAL ASSESSMENT WORK

MN-2 © LawForms 3-80

AZ STATE OFFICE

Effective Date August 15, 1984	County and State Cochise County, Arizona
AFFIANT (Name, Address, and Zip Code) J. R. Evans P. O. Box 790, Willcox, AZ 85643 Manuel R. Hernandez P. O. Box 61, Pearce, AZ 85625	OWNERS OF MINING CLAIM (Names, Addresses, and Zip Codes) J. R. Evans P. O. Box 790, Willcox, AZ 85643 Manuel R. Hernandez P. O. Box 61, Pearce, AZ 85625
Mining Claim (Name, Number, and Mining District) H & E Mining Claims 1-10 AMC 148289-148298 Golden Rule or Dragoon District	Period of Time Covered by this Affidavit (give dates) September 1983 through September, 1984

NOV 19 1984
07:45 A.M.
PHOENIX, ARIZONA

Recording and Filing Information
 The Location Notice of this Mining Claim is recorded at Docket 1556, Page 474-484 Golden Rule or Dragoon Mining District, in the Office of the County Recorder of Cochise County, Arizona.
 The Location Notice is also filed under filing serial number 148289-148298 with the proper BLM office Located in Phoenix in the State of Arizona

PURSUANT TO ARS §27-208 and 43-CFR 3833.2 Affiant States:

1. Affiant is a citizen of the United States, is over 18 years of age, resides at the above address and is personally acquainted with the above described mining claim.
2. During the period of time stated above, at least \$ 2,000 worth of work and improvements were done and performed upon Mining Claim not including the location work of the claim.
3. The work and improvements were made by and at the expense of the above named Owner of Mining Claim for the purposes of complying with the laws of the United States pertaining to assessment or annual work.
4. The following persons were employed by Owner of Mining Claim and labored upon Mining Claim and did the work and improvements: Self Employed

RECEIVED
 B.L.M. AZ STATE OFFICE
 OCT 22 1984
 07.45 A.M.
 PHOENIX, ARIZONA
 DKT 1790 PAGE 363

5. The following work was performed on Mining Claim:
Road work and excavation

 Signatures of Affiant

STATE OF ARIZONA COUNTY OF COCHISE	Verification. On this date, before me, a Notary Public, personally appeared: J. R. Evans and Manuel R. Hernandez	Signature of Notary Public: <i>Manuel R. Hernandez</i>
Date of Verification August 15, 1984	who, being duly sworn upon oath, stated that he had read this document and knows of his own knowledge that the facts stated within are true and correct, except for those matters based on information which he believes to be true.	Notary Expiration Date: September 7, 1985

INSTRUCTIONS: Record in Office of County Recorder for County where claim is located before December 31 and file with proper BLM office before December 30 each year.

This instrument was recorded or filed at the request of:
 J. R. Evans
 Willoughby, Evans, Allred & Holland
 P. O. Box 790
 Willcox, AZ 85643
 AUG 27 1984 9:45 AM

17049

CERTIFICATE OF RECORDATION OR FILING

I certify that this instrument was filed or recorded on the date, at the time, in the docket, beginning with the page number, and with the fee number and file number stamped in the top space of this instrument. If the instrument is of multiple pages, the docket and page set forth represent the first page of that instrument and that instrument extends through Docket 1790 Page 363

The recording official is directed to return this instrument or a copy thereof to the above person.

Official Certified Recordation
 Deputy
 CHRISTINE RHODES
 LAW FORMS

**AFFIDAVIT OF
PERFORMANCE OF
ANNUAL ASSESSMENT WORK**

MN-2 © LawForms 3-80

STATE OFFICE
NOV 19 1984

07:45 A.M.
PHOENIX, ARIZONA

Effective Date <p align="center">August 15, 1984</p>	County and State <p align="center">Cochise County, Arizona</p>
AFFIANT (Name, Address, and Zip Code) J. R. Evans P. O. Box 790, Willcox, Arizona 85643 Manuel R. Hernandez P. O. Box 61, Pearce, AZ 85625	OWNERS OF MINING CLAIM (Names, Addresses, and Zip Codes) J. R. Evans P. O. Box 790, Willcox, Arizona 85643 Manuel R. Hernandez P. O. Box 61, Pearce, Arizona 85625
Mining Claim (Name, Number, and Mining District) San David 1 through 10 AMC 24703-24712 San David 11 through 30 AMC 37970-37987 Golden Rule Mining District	Period of Time Covered by this Affidavit (give dates) January 1, 1984 - December 31, 1984

Recording and Filing Information
The Location Notice of this Mining Claim is recorded at Docket 1711, Page 169-227, Golden Rule Mining District, in the Office of the County Recorder of Cochise County, Arizona, 24703-24712
The Location Notice is also filed under filing serial number 37970-37987 with the proper BLM office Located in Phoenix in the State of Arizona.

PURSUANT TO ARS §27-208 and 43-CFR 3833.2 Affiant States:

- Affiant is a citizen of the United States, is over 18 years of age, resides at the above address and is personally acquainted with the above described mining claim.
- During the period of time stated above, at least \$ 3,800.00 worth of work and improvements were done and performed upon Mining Claim not including the location work of the claim.
- The work and improvements were made by and at the expense of the above named Owner of Mining Claim for the purposes of complying with the laws of the United States pertaining to assessment or annual work.
- The following persons were employed by Owner of Mining Claim and labored upon Mining Claim and did the work and improvements: Self Employed

RECEIVED
B.L.M. AZ STATE OFFICE
OCT 22 1984
07:45 A.M.
PHOENIX, ARIZONA

5. The following work was performed on Mining Claim:
Road work and excavation

Dkt 1790 PAGE 362

..... *Manuel R. Hernandez*
Signatures of Affiant

STATE OF ARIZONA COUNTY OF COCHISE	Verification. On this date, before me, a Notary Public, ss. personally appeared: J. R. Evans and Manuel R. Hernandez who, being duly sworn upon oath, stated that he had read this document and knows of his own knowledge that the facts stated within are true and correct, except for those matters based on information which he believes to be true.	Signature of Notary Public: <i>Manuel R. Hernandez</i> Notary Expiration Date: September 7, 1985
---------------------------------------	---	---

INSTRUCTIONS: Record in Office of County Recorder for County where claim is located before December 31 and file with proper BLM office before December 30 each year.

This instrument was recorded or filed at the request of: J. R. Evans Willoughby, Evans, Allred & Hollant P. O. Box 790 Willcox, Arizona 85643	CERTIFICATE OF RECORDATION OR FILING I certify that this instrument was filed or recorded on the date, at the time, in the docket, beginning with the page number, and with the fee number and file number stamped in the top space of this instrument. If the instrument is of multiple pages, the docket and page set forth represent the first page of that instrument and that instrument extends through Docket <u>17048</u> Page <u>362</u>
---	---

The recording official is directed to return this instrument or a copy thereof to the above person.

Official Certifying Recordation
CHRISTINE RHODES

Deputy *[Signature]*

AUG 27 1984 9:45 AM



AFFIDAVIT OF PERFORMANCE OF ANNUAL ASSESSMENT WORK

MN-2 © LawForms 3-80

RECEIVED
B.L.M. AZ STATE OFFICE
NOV 19 1984
07:45 A.M.
PHOENIX, ARIZONA

Effective Date August 15, 1984	County and State Cochise County, Arizona
AFFIANT (Name, Address, and Zip Code) Manuel R. Hernandez P. O. Box 61, Pearce, Arizona 85625 J. R. Evans P. O. Box 790, Willcox, Arizona 85643	OWNERS OF MINING CLAIM (Names, Addresses, and Zip Codes) Manuel R. Hernandez P. O. Box 61, Pearce, Arizona 85625 J. R. Evans P. O. Box 790, Willcox, Arizona 85643
Mining Claim (Name, Number, and Mining District) St. Frances Nos. 1-10, AMC 180230-180239 St. Frances Nos. 11-20, AMC 189425-189434 Golden Rule or Dragoon District	Period of Time Covered by this Affidavit (give dates) September 1983 - September 1984
Recording and Filing Information The Location Notice of this Mining Claim is recorded at Docket 1638, Page 389-400, Golden Rule/Dragoon Mining District, in the Office of the County Recorder of Cochise County, Arizona. The Location Notice is also filed under filing serial number 1-10/AMC 180230-180239 11-20/AMC 189425-189434 with the proper BLM office Located in Phoenix in the State of Arizona.	Claims 1-10, Docket 1599, pages 459-470, Claims 11-20

PURSUANT TO ARS §27-208 and 43-CFR 3833.2 Affiant States:

- Affiant is a citizen of the United States, is over 18 years of age, resides at the above address and is personally acquainted with the above described mining claim.
- During the period of time stated above, at least \$ 3,500.00 worth of work and improvements were done and performed upon Mining Claim not including the location work of the claim.
- The work and improvements were made by and at the expense of the above named Owner of Mining Claim for the purposes of complying with the laws of the United States pertaining to assessment or annual work.
- The following persons were employed by Owner of Mining Claim and labored upon Mining Claim and did the work and improvements: Self-Employed

5. The following work was performed on Mining Claim:

Exploration and dozer excavation and drilling and roadbuilding.

RECEIVED
B.L.M. AZ STATE OFFICE
OCT 22 1984
07.45 A.M.
PHOENIX, ARIZONA

Dkt 1790 PAGE 361

Signatures of Affiant
Manuel R. Hernandez

STATE OF ARIZONA COUNTY OF COCHISE	Verification. On this date, before me, a Notary Public, personally appeared: J. R. Evans and Manuel R. Hernandez who, being duly sworn upon oath, stated that he had read this document and knows of his own knowledge that the facts stated within are true and correct, except for those matters based on information which he believes to be true.	Signature of Notary Public: <i>Manuel R. Hernandez</i> Notary Expiration Date: September 7, 1985
---------------------------------------	---	---

INSTRUCTIONS: Record in Office of County Recorder for County where claim is located before December 31 and file with proper BLM office before December 30 each year.

This instrument was recorded or filed at the request of:
J.R. Evans
J. R. Evans
Willoughby, Evans, Allred & Holland
P. O. Box 790
Willcox, AZ 85644

CERTIFICATE OF RECORDATION OR FILING

I certify that this instrument was filed or recorded on the date, at the time, in the docket, beginning with the page number, and with the fee number and file number stamped in the top space of this instrument. If the instrument is of multiple pages, the docket and page set forth represent the first page of that instrument and the instrument extends through Docket 17047 Page 361

The recording official is directed to return this instrument or a copy thereof to the above person.

Official Certifying Recordation
CHRISTINE REODES
Deputy *J. R. Evans*

EXHIBIT "A"
to
AFFIDAVIT OF ASSESSMENT WORK
AND PROOF OF PERFORMANCE OF LABOR ON
UNPATENTED MINING CLAIMS

Name of Claim	Location Notice Recorded		BLM Serial Number
	Book	Page	
SAN IGNACIO #1	983	239	A MC 75620
SAN IGNACIO #2	983	240	A MC 75621
SAN IGNACIO #3	983	241	A MC 75622
SAN IGNACIO #4	983	242	A MC 75623
SAN IGNACIO #5	983	243	A MC 75624
SAN IGNACIO #6	983	244	A MC 75625
SAN IGNACIO #7	983	245	A MC 75626
SAN IGNACIO #8	983	246	A MC 75627
SAN IGNACIO #9	983	247	A MC 75628
SAN IGNACIO #10	983	248	A MC 75629
SAN IGNACIO #11	983	249	A MC 75630
SAN IGNACIO #12	983	250	A MC 75631
SAN IGNACIO #13	983	251	A MC 75632
SAN IGNACIO #14	983	252	A MC 75633
SAN IGNACIO #15	983	253	A MC 75634
SAN IGNACIO #16	983	254	A MC 75635
SAN IGNACIO #17	983	255	A MC 75636
SAN IGNACIO #18	983	256	A MC 75637

Located in Sections 33 and 34, Township 17 South, Range 25 East, Cochise County, Arizona.

RECEIVED
B.L.M. AZ STATE OFFICE


NOV 4 1983

07.45 A.M.
PHOENIX, ARIZONA

CR

SE
STATE OF ARIZONA]
COUNTY OF COCHISE] SS.
WITNESS MY HAND AND OFFICIAL SEAL
CHRISTINE RHODES, COUNTY RECORDER
J. Vasquez DEPUTY

I HEREBY CERTIFY THAT THE WITHIN INSTRUMENT WAS FILED AND RECORDED AT REQUEST OF: *Santa Fe Mining Inc. Albuquerque, N.M.*
FEE \$ ~~55.00~~
DRAFT _____
DATE *SEP 20 '83 - 9:00 AM*
DOCKET 1703 PAGE 625 NO 18116
626



Vi Claim Group

Vi 1 thru Vi 15

Owner of Record - E. Grover Heinrichs, Agent for Excel-Mineral
Co., Inc., Suite 110-4, 1802 W. Grant Rd.,
Tucson, AZ 85745

San Ignacio Claim Group

San Ignacio 1 thru 18

Owners of Record - Manuel R. Hernandez, Ralph Cartmell, H. H.
Cartmell, P. O. Box 61, Pearce, AZ 85625

San Ramon Claim Group

San Ramon 1 thru 6

Owners of Record - Manuel R. Hernandez, Ralph Cartmell, H. H.
Cartmell, P. O. Box 61, Pearce, AZ 85625

Work done on the herein described unpatented mining claims consisted of drill pad preparation, road work, and rotary drilling. The following is a list of companies and their employees who worked on said claims and performed said work as herein described:

Performed Rotary Drilling: Venture Drilling Co., P. O. Box 50325,
Tucson, AZ 85703
A. M. Kalaf, President
Denny Reeves, Driller

Performed Road Work, Drill Site Preparation:

Manuel R. Hernandez (Owner), P. O.
Box 61, Pearce, AZ 85625

The work was performed for the purpose of complying with the laws of the United States and the State of Arizona pertaining to annual assessment work on the herein described unpatented mining claims for the period ending September 1, 1982.

Dated this 6th day of Oct, 1982.

Signed E. Grover Heinrichs
E. Grover Heinrichs

Subscribed and sworn to before me by E. GROVER HEINRICHS, who is known to be the person who appeared before me this 6th day of Oct, 1982.

My commission expires:

7/16/82

Notary Public
Notary Seal

RECEIVED
B. L. M. AZ STATE OFFICE
NOV 4 1982 -
07:45 A. M.
PHOENIX, ARIZONA

EXHIBIT A

AFFIDAVIT OF LABOR PERFORMED AND IMPROVEMENTS
MADE (ARIZONA)

<u>Name of Claim</u>	<u>Book/Docket</u>	<u>Page</u>	<u>BLM</u> <u>Serial Number</u>
Pan 1	996	305	A MC 38050
Pan 2	996	307	A MC 38051
Pan 3	996	308	A MC 38052
Pan 4	996	309	A MC 38053
Pan 5	996	310	A MC 38054
Pan 6	996	311	A MC 38055
Pan 7	996	312	A MC 38056
Pan 16	996	321	A MC 38057
Pan 17	996	322	A MC 38058
Pan 18	996	323	A MC 38059
Pan 19	996	324	A MC 38060
Pan 20	996	325	A MC 38061
Pan 21	996	326	A MC 38062
Pan 22	996	327	A MC 38063
Pan 23	996	328	A MC 38064
Pan 24	996	329	A MC 38065
Pan 25	996	330	A MC 38066
Pan 26	996	331	A MC 38067
Pan 27	996	332	A MC 38068
Pan 28	996	333	A MC 38069
Pan 29	996	334	A MC 38070
Pan 30	996	335	A MC 38071
Pan 31	996	336	A MC 38072
Pan 32	996	337	A MC 38073
Pan 33	996	338	A MC 38074
Pan 34	996	339	A MC 38075
Pan 35	996	340	A MC 38076
Pan 36	996	341	A MC 38077
Pan 37	996	342	A MC 38078
Pan 38	996	343	A MC 38079
Pan 39	996	344	A MC 38080
Pan 40	996	345	A MC 38081
Pan 41	996	346	A MC 38082
Pan 42	996	347	A MC 38083
Pan 43	996	348	A MC 38084
Pan 44	996	349	A MC 38085
Pan 45	996	350	A MC 38086
Pan 46	996	351	A MC 38087
Pan 47	996	352	A MC 38088
Pan 48	996	353	A MC 38089
Pan 49	996	354	A MC 38090
Pan 50	996	355	A MC 38091
Pan 51	996	356	A MC 38092
Pan 52	996	357	A MC 38093
Pan 53	996	358	A MC 38094
Pan 54	996	359	A MC 38095
Pan 55	996	360	A MC 38096
Pan 56	996	361	A MC 38097
Pan 57	996	362	A MC 38098
Pan 58	996	363	A MC 38099
Pan 59	996	364	A MC 38100
Pan 60	996	365	A MC 38101
Pan 61	996	366	A MC 38102
Pan 62	996	367	A MC 38103
Pan 63	996	368	A MC 38104

RECORDED
NOV 4 1982
07:45 A.M.
BLM, 12 STATE OFFICE
ARIZONA

EXHIBIT A (CONT'D)

<u>Name of Claim</u>	<u>Book/Docket</u>	<u>Page</u>	<u>BLM Serial Number</u>
Pan 64	996	369	A MC 38105
Pan 65	996	370	A MC 38106
Pan 66	996	371	A MC 38107
Pan 67	996	372	A MC 38108
Pan 68	996	373	A MC 38109
Pan 69	996	374	A MC 38110
Pan 70	996	375	A MC 38111
Pan 71	996	376	A MC 38112
Pan 72	996	377	A MC 38113
Pan 73	996	378	A MC 38114
Pan 74	996	379	A MC 38115
Pan 75	996	380	A MC 38116
Pan 76	996	381	A MC 38117
Pan 77	996	382	A MC 38118
Pan 78	996	383	A MC 38119
Ayn Rand 1	1014	367	A MC 38120
Ayn Rand 2	1014	368	A MC 38121
Ayn Rand 3	1014	369	A MC 38122
Ayn Rand 4	1020	204	A MC 38123
Bill B. #1 *	1028	408	A MC 38047
Bill B. #2 *	1028	409	A MC 38048
Bill B. #3 *	1028	410	A MC 38049

* - Indicates Placer Claim

All the Pan claims are located in portions of Sec. 4, 5, 6, 7 and 8, T.18S., R.25E., GSB&M, Pearce Mining District, Cochise County, Arizona

Vi 1	1494	283	A MC 127467
Vi 2	1494	284	A MC 127468
Vi 3	1494	285	A MC 127469
Vi 4	1494	286	A MC 127470
Vi 5	1494	287	A MC 127471
Vi 6	1494	288	A MC 127472
Vi 7	1494	289	A MC 127473
Vi 8	1494	290	A MC 127474
Vi 9	1494	291	A MC 127475
Vi 10	1494	292	A MC 127476
Vi 11	1494	293	A MC 127477
Vi 12	1494	294	A MC 127478
Vi 13	1494	295	A MC 127479
Vi 14	1494	296	A MC 127480
Vi 15	1494	297	A MC 127481

The Vi claims are located in the west portions of Sec. 6 & 7, T.18S., R.25E., GSRB&M, Pearce Mining District, Cochise County, Arizona

San Ramon #1	950	575	A MC 74641
San Ramon #2	950	576	A MC 74642
San Ramon #3	950	577	A MC 74643
San Ramon #4	950	578	A MC 74644
San Ramon #5	950	579	A MC 74645
San Ramon #6	950	580	A MC 74646


The San Ramon claims are located in west portion of Sec. 5 and east portion of Sec. 6, T.18S., R.25E., GSRB&M, Pearce Mining District, Cochise County, Arizona

B.L.M. / AZ STATE OFFICE
 NOV - 4 1982
 07:45 A.M.
 PHOENIX, ARIZONA

EXHIBIT A (CONT'D)

Unpatented mining claims situated in the Pearce Mining District, in portions of Sec. 33 and 34, T17S, R25E, and Sec. 4, T18S, R25E, Cochise County, Arizona. Owners of record are: Manuel R. Hernandez, R. M. Cartmell and H. H. Cartmell.

<u>Name of Claim</u>	<u>Book/Docket</u>	<u>Page</u>	<u>BLM Serial Number</u>
San Ignacio #1	983	239	A MC 75620
San Ignacio #2	983	240	A MC 75621
San Ignacio #3	983	241	A MC 75622
San Ignacio #4	983	242	A MC 75623
San Ignacio #5	983	243	A MC 75624
San Ignacio #6	983	244	A MC 75625
San Ignacio #7	983	245	A MC 75626
San Ignacio #8	983	246	A MC 75627
San Ignacio #9	983	247	A MC 75628
San Ignacio #10	983	248	A MC 75629
San Ignacio #11	983	249	A MC 75630
San Ignacio #12	983	250	A MC 75631
San Ignacio #13	983	251	A MC 75632
San Ignacio #14	983	252	A MC 75633
San Ignacio #15	983	253	A MC 75634
San Ignacio #16	983	254	A MC 75635
San Ignacio #17	983	255	A MC 75636
San Ignacio #18	983	256	A MC 75637



STATE OF ARIZONA]
 COUNTY OF COCHISE] SS.
 WITNESS MY HAND AND OFFICIAL SEAL
 CHRISTINE ANGELES, COUNTY RECORDER
 DEPUTY

I HEREBY CERTIFY THAT THE INSTRUMENT WAS FILED AND RECORDED AT REQUEST OF *E. Thow Hennrich & Son*
 FEE \$ *5.00*
 DRAFT
 OCT 7 '82 - 9 40 AM
 DOCKET *1623* PAGE *511* NO. *19058*
Smith 110-4 Tucson, Ariz
(85745)
515

RECEIVED
 B.L.M. AZ STATE OFFICE
 NOV 4 1982
 07:45 A.M.
 PHOENIX, ARIZONA



E. GROVER HEINRICHS & ASSOCIATES

SUITE 110-4 1802 W. GRANT ROAD
TUCSON, ARIZONA, 85745 U.S.A.
(602) 624-7421

lead - 38047-38123
(lead 67968) 67975-83
lead - 74641-46
lead - 75620-37
lead - 103278
lead - 127467-81

November 3, 1982

38
67
74
75
103
127

Updated
m

U. S. Bureau of Land Management
Phoenix District Office
2400 Valley Bank Center
Phoenix, Arizona 85073

Re: Pearce Project
Cochise County, Arizona

Gentlemen:

Pursuant to U.S. Public Law 94-579 of October 21, 1976, requiring timely filing of copies of the official county recorded documents with the U.S. Bureau of Land Management on annual assessment work for unpatented mining claims, you will find the following copies of recorded assessment work affidavits on the following described unpatented mining claims, said claims being more fully described in "Exhibit A" attached:

1. Pan Claim Group: Pan 1 thru 7; Pan 16 thru 78
Ayn Rand 1 thru 4
Bill B. Placer Claims 1, 2, 3
AMC 38050 thru 38123 and AMC 38047 thru AMC 38049
2. Vi 1 thru 15; AMC 127467 thru AMC 127481
3. San Ignacio 1 thru 18; AMC 75620 thru AMC 75637
4. San Ramon 1 thru 6; AMC 74641 thru AMC 74646
5. Blue Jeep and Blue Jeep 2, 3, 4, 5, 6, 7, 8, 9 and Brindle Steer; AMC 67975 thru AMC 67983 and AMC 103278

RECEIVED
E. L. M. Z STATE OFFICE
NOV 4 1982
7:45 A.M.
PHOENIX, ARIZONA

Sincerely,

E. Grover Heinrichs
E. Grover Heinrichs

EGH:vh
enclosures

cc with enclosures:

M. Hernandez, R. Cartmell, H. Cartmell, L. Harris, L. Galyen
cc without enclosures: W. De Mott, W. Daffron

and Exhibit C
basic findings of which are plotted on Exhibit B/attached hereto and made a
part hereof.

The following is a list of names, addresses, and professional back-
ground of the individuals all qualified by education and experience to conduct
said work:

Arturo A. Ona - Geological Consultant, 6661 N. Bovino Place,
Tucson, Arizona 85741

B.S. Degree, Univ. of Phillipines, 1961
Twenty (20) years of professional experience

William G. Brown - Field Exploration Contractor, 201 W. Kelso,
Tucson, Arizona 85705

Fifteen (15) years of professional experience

The work was performed for the purpose of complying with the laws
of the United States and the State of Arizona pertaining to assessment or
annual work for the period ending September 1, 1981.

Dated this 4th day of November, 1981.


Signed *E. Grover Heinrichs*
E. Grover Heinrichs

Subscribed and sworn to before me by E. GROVER HEINRICHS, who is
known to be the person who appeared before me this 5th day of
November, 1981.

My commission expires:

7/6/82

Katherine P. Chesser
Notary Public



STATE OF ARIZONA | ss.
COUNTY OF COCHISE

WITNESS MY HAND AND OFFICIAL SEAL
CHRISTINE RHODES, COUNTY RECORDER

Christine Rhodes DEPUTY
INDEXED AD PHOTOGRAPHED mg BLOTTED [initials]

I HEREBY CERTIFY THAT THE WITHIN
INSTRUMENT WAS FILED AND RECORDED
AT REQUEST OF: E. Grover Heinrichs

FEE \$ 3.50 + Assge. 1802 West
Short Rd. Suite

DRAFT NOV 18 '81 - 2 40 PM 110-4
DATE NOV 18 1981 Tucson,
PAGE 354 NO. 23741 Ariz.
DOCKET 359 (85705)

ARIZONA STATE OFFICE
BU. LAND MANAGEMENT 1550 PAGE 355

DEC 01 1981

7:45 A.M.
PHOENIX, ARIZONA

EXHIBIT A

AFFIDAVIT OF LABOR PERFORMED AND
IMPROVEMENTS MADE (ARIZONA)

Unpatented mining claims situated in the Pearce Mining District, in Sec. 33 and 34, T.17S. R.25E, Cochise County, Arizona. Owners of record are: R. M. Cartmell, H. H. Cartmell and Manuel R. Hernandez.

<u>Name of Claim</u>	<u>Book/Docket</u>	<u>Page</u>	<u>BLM Serial Number</u>
San Ignacio #1	983	239	A MC 75620
San Ignacio #2	983	240	A MC 75621
San Ignacio #3	983	241	A MC 75622
San Ignacio #4	983	242	A MC 75623
San Ignacio #5	983	243	A MC 75624
San Ignacio #6	983	244	A MC 75625
San Ignacio #7	983	245	A MC 75626
San Ignacio #8	983	246	A MC 75627
San Ignacio #9	983	247	A MC 75628
San Ignacio #10	983	248	A MC 75629
San Ignacio #11	983	249	A MC 75630
San Ignacio #12	983	250	A MC 75631
San Ignacio #13	983	251	A MC 75632
San Ignacio #14	983	252	A MC 75633
San Ignacio #15	983	253	A MC 75634
San Ignacio #16	983	254	A MC 75635
San Ignacio #17	983	255	A MC 75636
San Ignacio #18	983	256	A MC 75637

ARIZONA STATE OFFICE
BU. LAND MANAGEMENT

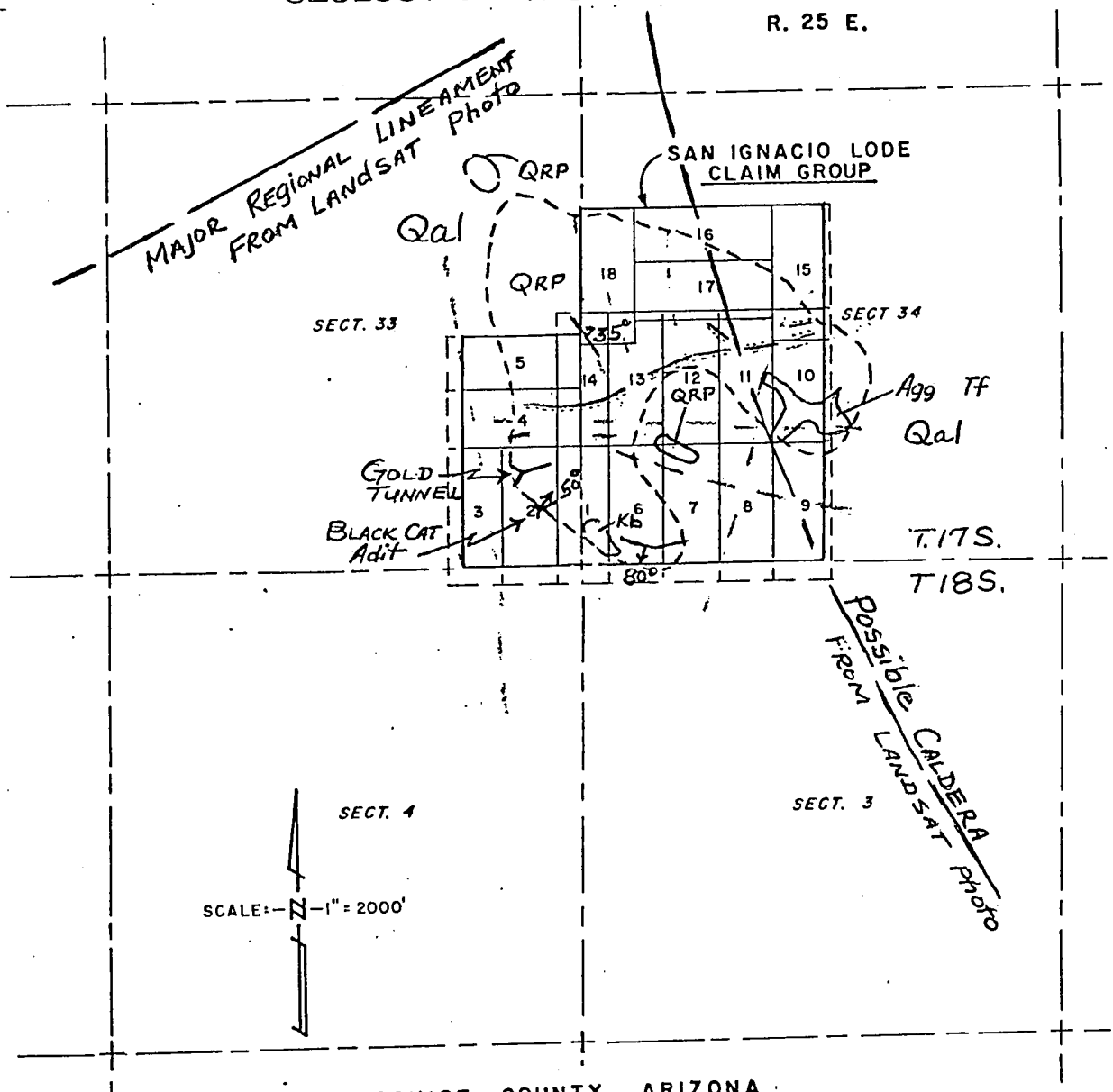
DEC 01 1981

7:45 A.M.
PHOENIX, ARIZONA

EXHIBIT B

AFFIDAVIT OF LABOR PERFORMED AND
IMPROVEMENTS MADE (ARIZONA)

GEOLOGY & STRUCTURE



EXPLANATION

Qal	Alluvium (includes Talus)		Qtz/Cal vein
QRP	Quartz Rhyolite Porphyry		Fault
Agg Tf	Agglomeratic Tuff		CONTACT
Kb	Cretaceous Bisbee Sediment		

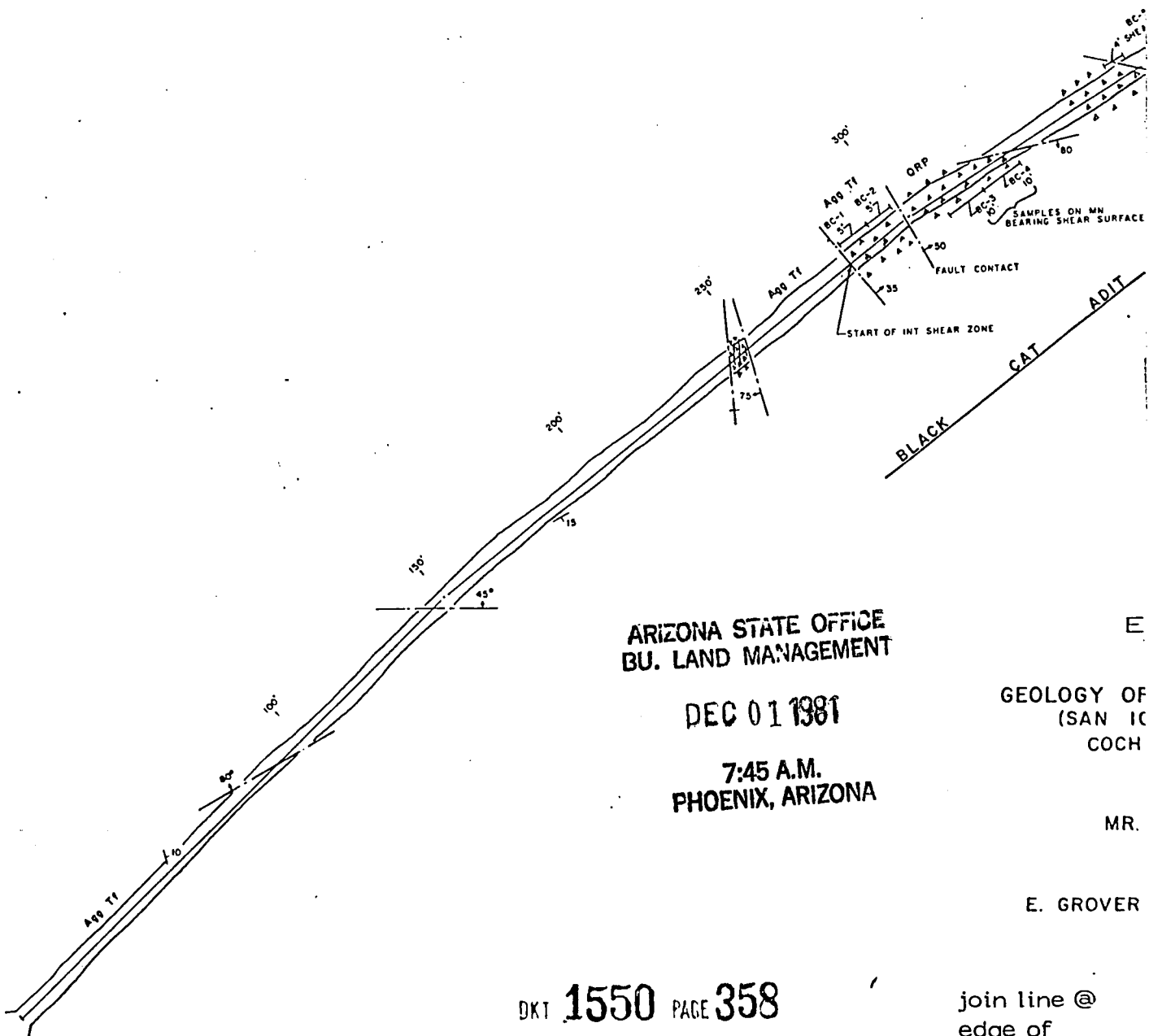
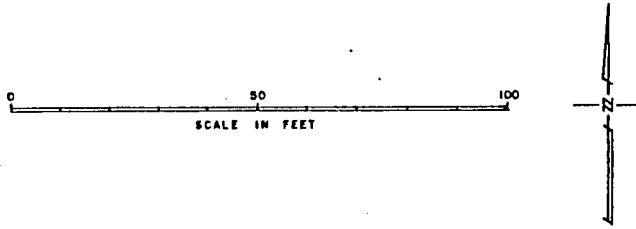
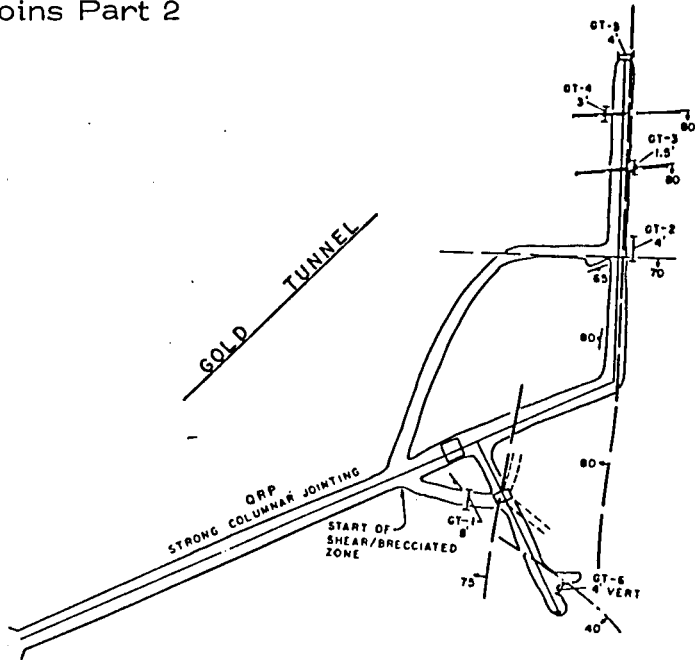
ARIZONA STATE OFFICE
BU. LAND MANAGEMENT

DEC 01 1981

7:45 A.M.
PHOENIX, ARIZONA

Note : Part 1 joins Part 2

join line @ edge of sheet



ARIZONA STATE OFFICE
BU. LAND MANAGEMENT

DEC 01 1981

7:45 A.M.
PHOENIX, ARIZONA

GEOLOGY OF
(SAN IC
COCH

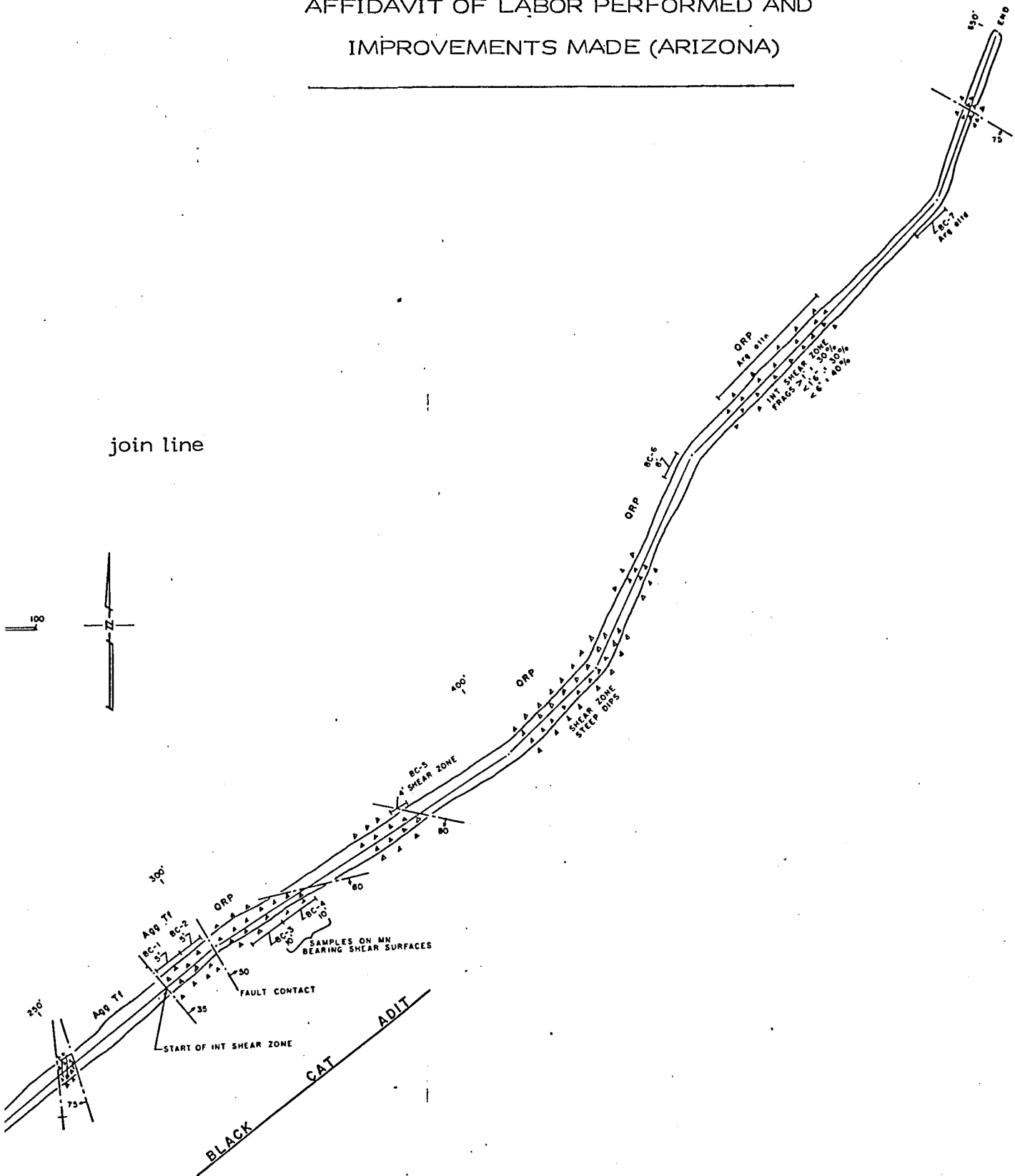
MR.

E. GROVER

join line @
edge of
sheet

EXHIBIT C (Part 2)

AFFIDAVIT OF LABOR PERFORMED AND
IMPROVEMENTS MADE (ARIZONA)



ARIZONA STATE OFFICE
BU. LAND MANAGEMENT

EXHIBIT C

DEC 01 1981

GEOLOGY OF UNDERGROUND WORKINGS
(SAN IGNACIO CLAIM GROUP)
COCHISE COUNTY, ARIZONA

7:45 A.M.
PHOENIX, ARIZONA

FOR

MR. JOHN A. STEPHENS

BY

E. GROVER HEINRICHS & ASSOCIATES
AUGUST 1981



E. GROVER HEINRICHS & ASSOCIATES

SUITE 110-4 1802 W. GRANT ROAD
TUCSON, ARIZONA, 85705 U.S.A.
(602) 624-7421 (24 hr. electronic answering service)

November 30, 1981

Records Office
U. S. Bureau of Land Management
Phoenix District Office
2400 Valley Bank Center
Phoenix, Arizona 85073

Gentlemen:

Pursuant to your regulations regarding notices of annual assessment work being filed in your office, enclosed you will find the following copies of recorded "Affidavits of Labor Performed and Improvements Made" on the following claim groups:

Affidavit No. 1

- a) Pan Claim Group of Platoro Mines *Amc 38047 thru 38123*
- b) Vi Claim Group of E. Grover Heinrichs *Amc 127467 thru 127481*
- c) San Ramon Claim Group *Amc 74641 thru 74646*

Affidavit No. 2

San Ignacio Group *Amc 75620 thru 75637*

Affidavit No. 3

Blue Jeep Group *Amc 67975 thru 67983; and Amc 103278*

Because Affidavit No. 1 contains three (3) contiguous though separate claim groups on one affidavit, I have taken the liberty of enclosing three (3) separate sets of the same affidavit to be filed with the appropriate claim group file.

Please acknowledge receipt of the enclosed by signing, dating in the space provided, and returning the enclosed second copy of this letter.

Sincerely,

E. Grover Heinrichs
E. Grover Heinrichs

EGH:vh
enc.

This acknowledges receipt of the herein described documents:

Nancy L. Harneau
Signature

Supr. Conveyance
Title
Examiner

12-1-81
Date

*Copy of letter returned.
nlq*

Affidavit of Labor Performed and Improvements Made

ARIZONA STATE OFFICE
BU. LAND MANAGEMENT

DEC 1 1980

STATE OF ARIZONA.
County of Cochise ss.

7:45 A.M.
PHOENIX, ARIZONA

H.H. Cartmell being duly sworn deposes and says that he is a citizen of the United States and more than twenty-one years of age, and resides at Pearce in Cochise County, State of Arizona, and is personally acquainted with the mining claim(s) known as San Ignacio #1 through 19 mining claim(s), situate in S. 33 and 34 T.17S. R.25E. in the Pearce Mining District(s), County of Cochise, State of Arizona, the location notice(s) of which is (are) recorded in the office of the County Recorder of said County; in Book(s) 983 of Records of Mines, at page(s) 239 through 256, that between the 1st day of September, A. D. 1979, and the 25th day of August, A. D. 1980, at least (\$ 1800.00) Eighteen Hundred dollars worth of work and improvements were done and performed upon said claim(s), not including the location work of said claim(s). Such work and improvements were made by and at the expense of Manuel R. Hernandez, H.H. Cartmell and R.M. Cartmell

owner(s) of said claim(s) for the purpose of complying with the laws of the United States pertaining to assessment of annual work, and Manuel R. Hernandez, H.H. Cartmell and R.M. Cartmell

were the men employed by said owner(s) and who labored upon said claim, did said work and improvements, the same being as follows, to-wit: Cleaning tunnels, shafts and numerous other work and improvements exposing veins and Ore Bodies.

actn. 480 - 12-9-80 - C

BLM. SERIAL NUMBERS AMC. 75620 Thru. AMC - 75637

Subscribed and sworn to before me this 6th day of October, A. D. 1980
Ruth M. Deese
Notary Public
My Commission Expires Aug. 11, 1982




STATE OF ARIZONA, County of _____ ss: Fee No. _____
I hereby certify that the within instrument was filed and recorded at request of _____
In Docket(s) _____ Page(s) _____ and Indexed In Proof of Labor.
Witness my hand and official seal the day and year aforesaid.

By _____ County Recorder. Dkt 1455 PAGE 211 Deputy Recorder.

ARIZONA STATE OFFICE
BU. LAND MANAGEMENT

DEC 1 1980

7:45 A.M.
PHOENIX, ARIZONA



STATE OF ARIZONA] SS.
COUNTY OF COCHISE]

WITNESS MY HAND AND OFFICIAL SEAL
CHRISTINE RHODES, COUNTY RECORDER

[Signature] DEPUTY
INDEXED PHOTOSTAT BLOTTED
COMPAR *[Signature]*
[Signature]

I HEREBY CERTIFY THAT THE WITHIN
INSTRUMENT WAS FILED AND RECORDED
AT REQUEST OF: *Harvey H. Cartmell*
FEE \$ *53.00* *Bot 146 plane, Ariz.*
DRAFT _____ DATE *OCT 6 '80 - 1 15 PM*
DOCKET *1455* PAGE *211* NO *20737*
212

RECEIVED
B.L.M. AZ STATE OFFICE
OCT 15 1979
10:00 A.M.
PHOENIX, ARIZONA

A MS 75620

Affidavit of Labor Performed and Improvements Made

STATE OF ARIZONA }
County of Cochise } ss.

H.H. Cartmell

.....being duly sworn deposes and says that he is a citizen of the United States and more than twenty-one years of age, and resides at.....

.....*Pease*..... in *Cochise*..... County, State of Arizona, and is personally acquainted with the mining claim(s) known as *San Ignacio #1 through #18*

mining claim(s), situate in *S. 33 and 34 T. 17 S. R. 25 E. in the Pease*

Mining District(s), County of *Cochise*....., State of Arizona, the location notice(s) of which

is (are) recorded in the office of the County Recorder of said County; in Book(s) *983*.....of Records of Mines, at page(s) *239 through 256*, that between the *4th* day of *September*


A. D. 19 *78*....., and the *25th* day of *August*..... A. D. 19 *79*, at least (\$ *1300.00*)

.....dollars worth of work and improvements were done and performed upon said claim(s), not including the location work of said claim(s). Such work and improvements were made by and at the expense of *Manuel R. Hernandez*

H.H. Cartmell and R.M. Cartmell

owner *S.* of said claim(s) for the purpose of complying with the laws of the United States pertaining to assessment of annual work, and *Manuel R. Hernandez H.H. Cartmell and R.M. Cartmell*

were the men employed by said owner *S.* and who labored upon said claim, did said work and improvements, the same being as follows, to-wit: *One 100 feet of 2 1/2 inch drill hole cleaning tunnels, shafts and numerous other work exposing veins and ore bodies.*



H.H. Cartmell

(Subscribed and sworn to before me this *28* day of *August*, A. D. 19 *79*

Olga E. Murray
Notary Public

(My Commission expires *My Commission Expires Jan. 20, 1983*)

STATE OF ARIZONA, County of.....ss: Fee No.....

I hereby certify that the within instrument was filed and recorded at request of.....

..... In Docket(s)..... Page(s)..... and Indexed In Proof of Labor.

Witness my hand and official seal the day and year aforesaid.

..... County Recorder.

By..... Deputy Recorder.

RECEIVED
B.L.M. AZ STATE OFFICE

A MC 75620

OCT 15 1979

10:00 A.M.
PHOENIX, ARIZONA



STATE OF ARIZONA
COUNTY OF COCHISE] SS.
WITNESS MY HAND AND OFFICIAL SEAL
CHRISTINE RADES, COUNTY RECORDER

J. Wang
DEPUTY DRAFT
INDEXED
PHOTOSTAT
COMPLETED
SLOTTED

I HEREBY CERTIFY THAT THE WITHIN
INSTRUMENT WAS FILED AND RECORDED

AT REQUEST OF

F.E.S. \$300

DRAFT

1358
DOCKET

H. H. Cartmell
P.O. Box 146
Pleasanton, Ariz (85625)

DATE AUG 28 '79 - 3:25 PM

PAGE 151 NO 19490
152

NOTICE!!

These documents have been scanned!

Do not place un-scanned documents beneath this notice!

Do not remove this notice from this file!

GPO Jacket No. 560-102
Print Order 61549
Rise Business Services, LLC
Job=AZ15 9/11/2019



Box Number= AZ15241



Claim Begin-End: AMC075620-AMC075637

5 Miscellaneous



AZ15241-2

AMC075470-AMC078902

United States Department of the Interior
Bureau of Land Management
 BUSINESS & SUPPORT SVCS DIV
 222 N CENTRAL AVE
 PHOENIX, AZ 85004 -2203
 Phone: (602) 417-9200

Receipt	
No:	87325

Transaction #: 98174
 Date of Transaction: 03/15/2000

CUSTOMER: RALPH CARTMELL
 PO BOX 146
 PEARCE, AZ 85625

LINE #	QTY	COMMODITY / SUBJECT / ACTION / PRODUCT	REMARKS	UNIT PRICE	TOTAL
1	33	LOCATABLE MINERALS / MINING CLAIMS / AMENDED LOCATION SERVICE CHARGE \$5 (1930)		\$5.00	\$165.00
2	1	SUSPENSE, MISCELLANEOUS / SUSPENSE, MISCELANEOUS / TEMPORARY SUSPENSE, MISC (476)		- n/a -	\$15.00
TOTAL:					\$180.00

PAYMENT INFORMATION			
1	AMOUNT:	\$180.00	POSTMARKED: 03/13/2000
	TYPE:	CHECK	RECEIVED: 03/14/2000
	CHECK NO:	8347	
	NAME:	CARTMELL, RALPH M	

REMARKS

CASE SERIAL NUMBER INFORMATION		
TRNS #	LINE #	CASES
98174	1	253698, 253699, 253700, 253701, 253702, 253703, 67976, 67977, 67978, 67979, 67980, 67981, 67982, 67983, 75620, 75621, 75622, 75623, 75624, 75625, 75626, 75627, 75628, 75629, 75630, 75631, 75632, 75633, 75634, 75635, 75636, 75637, AMC67975
98174	2	- n/a -

This receipt was generated by the automated BLM Collections and Billings System and is a paper representation of a portion of the official electronic record contained therein. 7/14/2000

*Refund \$ 165.00
 15.00

 \$ 180.00*

*Comments -
 Suspense.*

*6/8/2000 amount not rejected.
 Affidavits of Non-Contribution
 Not published in the
 Newspaper for 90 days*

*Authorized:
 J M*

75620

Affidavit


Sept. 14, 1999

I spoke to Manuel R Hernandez this morning. In regards to him paying his part of the 1999 and 2000 BLM maintenance fees on the Brindle Steer, Blue Jeep, Blue Jeep #2 through #9, San Ignacio #1 through #13 and San Ramon #1 through #6 mining claims. His reply was I am out. He has not and has no intention of contributing his part of the maintenance

Ralph McCartmull

RECEIVED
BUREAU OF
LAND MANAGEMENT
MAR 14 11 AM '00

ARIZONA
STATE OFFICE
PHOENIX, ARIZONA




Brenda J. Crandall 9-14-1999
6/8/2000 Notice Rejected - See
Decision 6/8/2000 DM

I Martha Cartmell here by affirm that 67975
Manuel R. Hernandez has not contributed to 253698
the 1999 and 2000 Blm ~~Maintenance~~ maintenance fee 75620
for the claims listed.

Brindle Steer

Blue Jeep

Blue Jeep #2-#8 Martha Cartmell 3/13/00



Brenda J. Crandall
3/13/00

6/8/2000
Rejected
AM

ARIZONA
STATE OFFICE
PHOENIX, ARIZONA

MAR 14 11 11 AM '00

RECEIVED
BUREAU OF
LAND MANAGEMENT

RECEIVED
BUREAU OF
LAND MANAGEMENT

MAR 14 11 11 AM '00

ARIZONA
STATE OFFICE
PHOENIX, ARIZONA

I David Cartmell hereby affirm that
Manuel R. Hernandez has not contributed to
the 1999 and 2000 BLM maintenance fee for the claims
listed

Brindle steer

Blue Jeep

Blue Jeep #2 #3

David V. Cartmell 3-13-00

6/8/2000
Brent
DLM



Brenda J. Crandall
3-13-00

Statement

Jan. 19, 2000

In regards to my affidavit of September 14, 1999. Manuel R Hernandez, has failed to contribute his proper proportion within the period fixed by the statute.

Ralph M Cartmell 1-19-2000

March 9, 2000

In regards to my affidavit of September 14, 1999 I ~~am~~ regards to these mining claims. Manuel R Hernandez hasn't paid his part of the maintenance fees.

I want his name removed from these claims as coowner.

Ralph M Cartmell 3-9-2000

6/8/2000
Registered,
RM

ARIZONA
STATE OFFICE
PHOENIX, ARIZONA

RECEIVED
BUREAU OF
LAND MANAGEMENT
MAR 14 11 11 AM '00

County Recordation Information:

RECEIVED
BUREAU OF
LAND MANAGEMENT

MAR 14 11 12 AM '00

ARIZONA
STATE OFFICE
PHOENIX, ARIZONA

NOTICE OF MINING CLAIM LOCATION

1. TYPE OF NOTICE: Location Amendment Relocation
2. TYPE OF CLAIM OR SITE: Placer Lode Millsite Tunnelsite
3. The name, address and telephone number of the name(s) to be considered owner(s) is:
PLEASE PRINT (show additional owners on attached sheet)
Name: RALPH MERLE CARTMELL
Address: P.O. BOX 146
City/State/Zip Code: PEARCE AZ 85625
Telephone Number (include area code): (520) 226-3664
4. The name of the claim: BRINDLE STEEL AMC 67975
5. The date of location is: _____
6. The claim is _____ feet long and _____ feet wide. The distance from the location monument to each end of the claim is _____ feet in a _____ direction and _____ feet in a _____ direction.
7. The _____ corner of the claim is _____
from a survey monument or permanent natural object described as _____
8. The general course of the claim is from the _____ to the _____.
9. The location of the claim is in Section(s) _____, Quarter Section(s) _____, Township(s) _____, Range(s) _____, Gila and Salt River Meridian, _____ County, State of Arizona.
10. Is the claim filed under Public Law 359? yes no
11. ~~Monument types are~~ PURPOSE OF THIS AMENDMENT IS TO REMOVE
MANUEL P. HERNANDEZ AS A CO-OWNER

Date 3/13/00 Signature Ralph M Cartmell Locator Agent Only

Filed for info per Registered 6/8/2002

CLAIM NAME BRINDLE STEER AMC 67975

RECEIVED
BUREAU OF
LAND MANAGEMENT

Additional Owners:

Name: DAVID W CARTMELL

MAR 14 11 12 AM '00

Address: P.O. BOX 146

City/State/Zip Code: PEARCE AZ 85225

ARIZONA
STATE OFFICE
PHOENIX, ARIZONA

Telephone Number (area code): (520) 326 3564

Name: MARTHA E CARTMELL

Address: S. A. A.

City/State/Zip Code: _____

Telephone Number (area code): _____

Name: _____

Address: _____

City/State/Zip Code: _____

Telephone Number (area code): _____

Name: _____

Address: _____

City/State/Zip Code: _____

Telephone Number (area code): _____

Name: _____

Address: _____

City/State/Zip Code: _____

Telephone Number (area code): _____

Name: _____

Address: _____

City/State/Zip Code: _____

Telephone Number (area code): _____

Name: _____

Address: _____

City/State/Zip Code: _____

Telephone Number (area code): _____

County Recordation Information:

RECEIVED
BUREAU OF
LAND MANAGEMENT

MAR 14 11 12 AM '00

ARIZONA
STATE OFFICE
PHOENIX, ARIZONA

NOTICE OF MINING CLAIM LOCATION

1. TYPE OF NOTICE: Location Amendment Relocation
2. TYPE OF CLAIM OR SITE: Placer Lode Millsite Tunnelsite
3. The name, address and telephone number of the name(s) to be considered owner(s) is:
PLEASE PRINT (show additional owners on attached sheet)
Name: RALPH MEALE CARTMELL
Address: P.O. BOX 146
City/State/Zip Code: PEARLE AZ 85625
Telephone Number (include area code): 520 826 3564
4. The name of the claim: BLUE-JEEP AM 67976
5. The date of location is: _____
6. The claim is _____ feet long and _____ feet wide. The distance from the location monument to each end of the claim is _____ feet in a _____ direction and _____ feet in a _____ direction.
7. The _____ corner of the claim is _____
from a survey monument or permanent natural object described as _____
8. The general course of the claim is from the _____ to the _____.
9. The location of the claim is in Section(s) _____, Quarter Section(s) _____, Township(s) _____, Range(s) _____, Gila and Salt River Meridian, _____ County, State of Arizona.
10. Is the claim filed under Public Law 359? yes no
11. ~~Monument types are~~ THE PURPOSE OF THIS AMENDMENT IS TO REMOVE
MANUEL R. HELWANDER AS A CO-OWNER

Date 03/13/00 Signature Ralph M Cartmell Locator Agent Only

County Recordation Information:

RECEIVED
BUREAU OF
LAND MANAGEMENT

MAR 14 11 12 AM '00

ARIZONA
STATE OFFICE
PHOENIX, ARIZONA

NOTICE OF MINING CLAIM LOCATION

- 1. TYPE OF NOTICE: Location Amendment Relocation
- 2. TYPE OF CLAIM OR SITE: Placer Lode Millsite Tunnelsite
- 3. The name, address and telephone number of the name(s) to be considered owner(s) is:
PLEASE PRINT (show additional owners on attached sheet)

Name: RALPH MERLE CARTMELL
 Address: P.O. BOX 146
 City/State/Zip Code: KEALIE, AZ 85625
 Telephone Number (include area code): 520 826 3564

4. The name of the claim: BLUE JEEP #2 AMC 67977

5. The date of location is: _____

6. The claim is _____ feet long and _____ feet wide. The distance from the location monument to each end of the claim is _____ feet in a _____ direction and _____ feet in a _____ direction.

7. The _____ corner of the claim is _____
 from a survey monument or permanent natural object described as _____

8. The general course of the claim is from the _____ to the _____.

9. The location of the claim is in Section(s) _____, Quarter Section(s) _____, Township(s) _____, Range(s) _____, Gila and Salt River Meridian, _____ County, State of Arizona.

10. Is the claim filed under Public Law 359? yes no

11. ~~Monument types are~~ THE PURPOSE OF THIS AMENDMENT IS TO REMOVE
MANUEL R. HELMANN AS A CO-OWNER

Date 03/12/00

Signature Ralph M Cartmell

Locator
 Agent Only

County Recordation Information:

BUREAU OF
LAND MANAGEMENT

MAR 14 11 14 AM '00

ARIZONA
STATE OFFICE
PHOENIX, ARIZONA

NOTICE OF MINING CLAIM LOCATION

- 1. TYPE OF NOTICE: Location Amendment Relocation
- 2. TYPE OF CLAIM OR SITE: Placer Lode Millsite Tunnelsite
- 3. The name, address and telephone number of the name(s) to be considered owner(s) is:
PLEASE PRINT (show additional owners on attached sheet)
Name: Ralph Merle Cartmell
Address: P.O. Box 146
City/State/Zip Code: Peckham, AZ 85625
Telephone Number (include area code): (520) 826-3564
- 4. The name of the claim: San Ignacio #1 A.M.C. 75620
- 5. The date of location is: _____
- 6. The claim is _____ feet long and _____ feet wide. The distance from the location monument to each end of the claim is _____ feet in a _____ direction and _____ feet in a _____ direction.
- 7. The _____ corner of the claim is _____ from a survey monument or permanent natural object described as _____
- 8. The general course of the claim is from the _____ to the _____
- 9. The location of the claim is in Section(s) _____, Quarter Section(s) _____, Township(s) _____, Range(s) _____, Gila and Salt River Meridian, _____ County, State of Arizona.
- 10. Is the claim filed under Public Law 359? yes no
- 11. ~~Monument types are~~ Purpose of this amendment is to remove Manuel R Hernandez

Date 3-13-00

Signature Ralph M Cartmell

Locator
 Agent Only

Filed for info only Reported 6/8/2000

County Recordation Information:

RECEIVED
BUREAU OF
LAND MANAGEMENT

MAR 14 11 14 AM '00

ARIZONA
STATE OFFICE
PHOENIX, ARIZONA

NOTICE OF MINING CLAIM LOCATION

1. TYPE OF NOTICE: Location Amendment Relocation
2. TYPE OF CLAIM OR SITE: Placer Lode Millsite Tunnelsite
3. The name, address and telephone number of the name(s) to be considered owner(s) is:
PLEASE PRINT (show additional owners on attached sheet)
Name: Ralph Merle Cartmell
Address: P.O. Box 146 Pearce, AZ 85625
City/State/Zip Code: _____
Telephone Number (include area code): (520) 826-3564
4. The name of the claim: San Ignacio #2 A.M.C. 75621
5. The date of location is: _____
6. The claim is _____ feet long and _____ feet wide. The distance from the location monument to each end of the claim is _____ feet in a _____ direction and _____ feet in a _____ direction.
7. The _____ corner of the claim is _____
from a survey monument or permanent natural object described as _____
8. The general course of the claim is from the _____ to the _____.
9. The location of the claim is in Section(s) _____, Quarter Section(s) _____, Township(s) _____, Range(s) _____, Gila and Salt River Meridian, _____ County, State of Arizona.
10. Is the claim filed under Public Law 359? yes no
11. ~~Monument types are~~ The purpose of this amendment is to remove Manuel R. Hernandez as a co-owner

Date 3-13-00 Signature Ralph M. Cartmell Locator Agent Only

MAR 14 11 14 AM '00

ARIZONA
STATE OFFICE
PHOENIX, ARIZONA

NOTICE OF MINING CLAIM LOCATION

1. TYPE OF NOTICE: Location Amendment Relocation
2. TYPE OF CLAIM OR SITE: Placer Lode Millsite Tunnelsite
3. The name, address and telephone number of the name(s) to be considered owner(s) is:
PLEASE PRINT (show additional owners on attached sheet)
Name: Ralph Merle Cartmell
Address: P.O. Box 146
City/State/Zip Code: Pearce, AZ 85625
Telephone Number (include area code): (520) 826-3564
4. The name of the claim: San Ignacio #3 A.M.C. 75622
5. The date of location is: _____
6. The claim is _____ feet long and _____ feet wide. The distance from the location monument to each end of the claim is _____ feet in a _____ direction and _____ feet in a _____ direction.
7. The _____ corner of the claim is _____
from a survey monument or permanent natural object described as _____
8. The general course of the claim is from the _____ to the _____.
9. The location of the claim is in Section(s) _____, Quarter Section(s) _____, Township(s) _____, Range(s) _____, Gila and Salt River Meridian, _____ County, State of Arizona.
10. Is the claim filed under Public Law 359? yes no
11. ~~Monument types are~~ The purpose of this amendment is to remove Manuel R Hernandez as a co-owner

Date 3-13-00

Signature Ralph M Cartmell

Locator
 Agent Only

County Recordation Information:

RECEIVED
BUREAU OF
LAND MANAGEMENT

MAR 14 11 14 AM '00

ARIZONA
STATE OFFICE
PHOENIX, ARIZONA

NOTICE OF MINING CLAIM LOCATION

1. TYPE OF NOTICE: Location Amendment Relocation
2. TYPE OF CLAIM OR SITE: Placer Lode Millsite Tunnelsite
3. The name, address and telephone number of the name(s) to be considered owner(s) is:
PLEASE PRINT (show additional owners on attached sheet)
Name: Ralph merle Cartmell
Address: P.O. Box 146
City/State/Zip Code: Pease, AZ 85625
Telephone Number (include area code): (520) 826-3564
4. The name of the claim: San Ignacio #4 AMC 75623
5. The date of location is: _____
6. The claim is _____ feet long and _____ feet wide. The distance from the location monument to each end of the claim is _____ feet in a _____ direction and _____ feet in a _____ direction.
7. The _____ corner of the claim is _____
from a survey monument or permanent natural object described as _____
8. The general course of the claim is from the _____ to the _____.
9. The location of the claim is in Section(s) _____, Quarter Section(s) _____, Township(s) _____, Range(s) _____, Gila and Salt River Meridian, _____ County, State of Arizona.
10. Is the claim filed under Public Law 359? yes no
11. Monument types are The purpose of this amendment is to remove Manuel R. Hernandez as a co-owner

Date 3-13-00 Signature Ralph M Cartmell Locator Agent Only

County Recordation Information:

RECEIVED
BUREAU OF
LAND MANAGEMENT

MAR 14 11 14 AM '00

ARIZONA
STATE OFFICE
PHOENIX, ARIZONA

NOTICE OF MINING CLAIM LOCATION

- 1. TYPE OF NOTICE: Location Amendment Relocation
- 2. TYPE OF CLAIM OR SITE: Placer Lode Millsite Tunnelsite
- 3. The name, address and telephone number of the name(s) to be considered owner(s) is:
PLEASE PRINT (show additional owners on attached sheet)
Name: Ralph Merle Cartmell
Address: P.O. Box 146
City/State/Zip Code: Pearce, AZ 85625
Telephone Number (include area code): (520) 826-3564
- 4. The name of the claim: San Ignacio #5 A.M.C. 75624
- 5. The date of location is: _____
- 6. The claim is _____ feet long and _____ feet wide. The distance from the location monument to each end of the claim is _____ feet in a _____ direction and _____ feet in a _____ direction.
- 7. The _____ corner of the claim is _____
from a survey monument or permanent natural object described as _____
- 8. The general course of the claim is from the _____ to the _____.
- 9. The location of the claim is in Section(s) _____, Quarter Section(s) _____, Township(s) _____, Range(s) _____, Gila and Salt River Meridian, _____ County, State of Arizona.
- 10. Is the claim filed under Public Law 359? yes no
- 11. Monument types are The purpose of this amendment is to remove Manuel R. Hernandez as a Co-owner

Date 3-13-00 Signature Ralph M Cartmell Locator Agent Only

County Recordation Information:

RECEIVED
BUREAU OF
LAND MANAGEMENT

MAR 14 11 14 AM '00

ARIZONA
STATE OFFICE
PHOENIX, ARIZONA

NOTICE OF MINING CLAIM LOCATION

- 1. TYPE OF NOTICE: Location Amendment Relocation
- 2. TYPE OF CLAIM OR SITE: Placer Lode Millsite Tunnelsite
- 3. The name, address and telephone number of the name(s) to be considered owner(s) is:
PLEASE PRINT (show additional owners on attached sheet)
Name: Ralph Meade Cartmell
Address: P.O. Box 146
City/State/Zip Code: Pearce AZ 85625
Telephone Number (include area code): (520) 826-3964
- 4. The name of the claim: San Ignacio #6 AMC 25625
- 5. The date of location is: _____
- 6. The claim is _____ feet long and _____ feet wide. The distance from the location monument to each end of the claim is _____ feet in a _____ direction and _____ feet in a _____ direction.
- 7. The _____ corner of the claim is _____
_____ from a survey monument or permanent natural object described as _____
- 8. The general course of the claim is from the _____ to the _____.
- 9. The location of the claim is in Section(s) _____, Quarter Section(s) _____, Township(s) _____, Range(s) _____, Gila and Salt River Meridian, _____ County, State of Arizona.
- 10. Is the claim filed under Public Law 359? yes no
- 11. Monument types are The purpose of this amendment is to remove Manuel R. Hernandez as a Co-owner

Date 3-13-00

Signature Ralph M Cartmell

Locator
 Agent Only

County Recordation Information:

RECEIVED
BUREAU OF
LAND MANAGEMENT

MAR 14 11 14 AM '00

ARIZONA
STATE OFFICE
PHOENIX, ARIZONA

NOTICE OF MINING CLAIM LOCATION

1. TYPE OF NOTICE: Location Amendment Relocation
2. TYPE OF CLAIM OR SITE: Placer Lode Millsite Tunnelsite
3. The name, address and telephone number of the name(s) to be considered owner(s) is:
PLEASE PRINT (show additional owners on attached sheet)
Name: Ralph merle Cartmell
Address: P.O. Box 46
City/State/Zip Code: Pearce, AZ 85625
Telephone Number (include area code): (520) 829-3564
4. The name of the claim: San Ignacio #7 AMC 75626
5. The date of location is: _____
6. The claim is _____ feet long and _____ feet wide. The distance from the location monument to each end of the claim is _____ feet in a _____ direction and _____ feet in a _____ direction.
7. The _____ corner of the claim is _____
from a survey monument or permanent natural object described as _____
8. The general course of the claim is from the _____ to the _____.
9. The location of the claim is in Section(s) _____, Quarter Section(s) _____, Township(s) _____, Range(s) _____, Gila and Salt River Meridian, _____ County, State of Arizona.
10. Is the claim filed under Public Law 359? yes no
11. Monument types are The purpose of this amendment is to remove name LR Hernandez as a co-owner

Date 3-13-00

Signature Ralph M Cartmell

Locator
 Agent Only

County Recordation Information:

RECEIVED
BUREAU OF
LAND MANAGEMENT

MAR 14 11 14 AM '00

ARIZONA
STATE OFFICE
PHOENIX, ARIZONA

NOTICE OF MINING CLAIM LOCATION

1. TYPE OF NOTICE: Location Amendment Relocation
2. TYPE OF CLAIM OR SITE: Placer Lode Millsite Tunnelsite
3. The name, address and telephone number of the name(s) to be considered owner(s) is:
PLEASE PRINT (show additional owners on attached sheet)
Name: Ralph Menle Castmell
Address: P.O. Box 146
City/State/Zip Code: Pearce, AZ 85625
Telephone Number (include area code): (520) 826-3564
4. The name of the claim: San Ignacio #8 A.M.C. 25627
5. The date of location is: _____
6. The claim is _____ feet long and _____ feet wide. The distance from the location monument to each end of the claim is _____ feet in a _____ direction and _____ feet in a _____ direction.
7. The _____ corner of the claim is _____
from a survey monument or permanent natural object described as _____
8. The general course of the claim is from the _____ to the _____.
9. The location of the claim is in Section(s) _____, Quarter Section(s) _____, Township(s) _____, Range(s) _____, Gila and Salt River Meridian, _____ County, State of Arizona.
10. Is the claim filed under Public Law 359? yes no
11. Monument types are The purpose of this amendment is to remove Manuel R. Hernandez as a co-owner

Date 3-13-00

Signature Ralph M. Castmell

Locator
 Agent Only

County Recordation Information:

RECEIVED
BUREAU OF
LAND MANAGEMENT

MAR 14 11 14 AM '00

ARIZONA
STATE OFFICE
PHOENIX, ARIZONA

NOTICE OF MINING CLAIM LOCATION

1. TYPE OF NOTICE: Location Amendment Relocation
2. TYPE OF CLAIM OR SITE: Placer Lode Millsite Tunnelsite
3. The name, address and telephone number of the name(s) to be considered owner(s) is:
PLEASE PRINT (show additional owners on attached sheet)
Name: Ralph M. Cartmell
Address: P.O. Box 146
City/State/Zip Code: Pearce, AZ 85625
Telephone Number (include area code): (520) 826-3564
4. The name of the claim: San Ignacio #9 A.M.C. 75628
5. The date of location is: _____
6. The claim is _____ feet long and _____ feet wide. The distance from the location monument to each end of the claim is _____ feet in a _____ direction and _____ feet in a _____ direction.
7. The _____ corner of the claim is _____
from a survey monument or permanent natural object described as _____
8. The general course of the claim is from the _____ to the _____.
9. The location of the claim is in Section(s) _____, Quarter Section(s) _____, Township(s) _____, Range(s) _____, Gila and Salt River Meridian, _____ County, State of Arizona.
10. Is the claim filed under Public Law 359? yes no
11. ~~Monument types are~~ The purpose of this amendment is to remove Manuel R Hernandez as a co owner

Date 3-13-00 Signature Ralph M Cartmell Locator Agent Only

County Recordation Information:

RECEIVED
BUREAU OF
LAND MANAGEMENT

MAR 14 11 14 AM '00

ARIZONA
STATE OFFICE
PHOENIX, ARIZONA

NOTICE OF MINING CLAIM LOCATION

1. TYPE OF NOTICE: Location Amendment Relocation
2. TYPE OF CLAIM OR SITE: Placer Lode Millsite Tunnelsite
3. The name, address and telephone number of the name(s) to be considered owner(s) is:
PLEASE PRINT (show additional owners on attached sheet)
Name: Ralph Merle Cartmell
Address: P.O. Box 146
City/State/Zip Code: Pearce AZ 85625
Telephone Number (include area code): (520) 826-3564
4. The name of the claim: San Ignacio #10 A.M.C. 75629
5. The date of location is: _____
6. The claim is _____ feet long and _____ feet wide. The distance from the location monument to each end of the claim is _____ feet in a _____ direction and _____ feet in a _____ direction.
7. The _____ corner of the claim is _____ from a survey monument or permanent natural object described as _____.
8. The general course of the claim is from the _____ to the _____.
9. The location of the claim is in Section(s) _____, Quarter Section(s) _____, Township(s) _____, Range(s) _____, Gila and Salt River Meridian, _____ County, State of Arizona.
10. Is the claim filed under Public Law 359? yes no
11. ~~Monument types are~~ The purpose of this amendment is to remove Manuel R Hernandez as a co owner

Date 3-13-00 Signature Ralph M Cartmell Locator Agent Only

County Recordation Information:

RECEIVED
BUREAU OF
LAND MANAGEMENT

MAR 14 11 15 AM '00

ARIZONA
STATE OFFICE
PHOENIX, ARIZONA

NOTICE OF MINING CLAIM LOCATION

- 1. TYPE OF NOTICE: Location Amendment Relocation
- 2. TYPE OF CLAIM OR SITE: Placer Lode Millsite Tunnelsite
- 3. The name, address and telephone number of the name(s) to be considered owner(s) is:
PLEASE PRINT (show additional owners on attached sheet)
Name: Ralph Merle Cartmell
Address: P.O. Box 146 Pearce AZ 85625
City/State/Zip Code: _____
Telephone Number (include area code): (520) 826-3564
- 4. The name of the claim: San Ignacio #11 A Mc 75630
- 5. The date of location is: _____
- 6. The claim is _____ feet long and _____ feet wide. The distance from the location monument to each end of the claim is _____ feet in a _____ direction and _____ feet in a _____ direction.
- 7. The _____ corner of the claim is _____
from a survey monument or permanent natural object described as _____
- 8. The general course of the claim is from the _____ to the _____.
- 9. The location of the claim is in Section(s) _____, Quarter Section(s) _____, Township(s) _____, Range(s) _____, Gila and Salt River Meridian, _____ County, State of Arizona.
- 10. Is the claim filed under Public Law 359? yes no
- 11. ~~Monument types are~~ The purpose of this amendment is to remove
Manuel R Hernandez as a co-owner

Date 3-13-00 Signature Ralph M Cartmell Locator Agent Only

County Recordation Information:

RECEIVED
BUREAU OF
LAND MANAGEMENT

MAR 14 11 15 AM '00

ARIZONA
STATE OFFICE
PHOENIX, ARIZONA

NOTICE OF MINING CLAIM LOCATION

1. TYPE OF NOTICE: Location Amendment Relocation
2. TYPE OF CLAIM OR SITE: Placer Lode Millsite Tunnelsite
3. The name, address and telephone number of the name(s) to be considered owner(s) is:
PLEASE PRINT (show additional owners on attached sheet)
Name: Ralph Meale Cartmell
Address: P.O. Box 146
City/State/Zip Code: Pearce, AZ 85625
Telephone Number (include area code): (520) 826-3864
4. The name of the claim: San Ignacio #12 AME 75631
5. The date of location is: _____
6. The claim is _____ feet long and _____ feet wide. The distance from the location monument to each end of the claim is _____ feet in a _____ direction and _____ feet in a _____ direction.
7. The _____ corner of the claim is _____
from a survey monument or permanent natural object described as _____
8. The general course of the claim is from the _____ to the _____.
9. The location of the claim is in Section(s) _____, Quarter Section(s) _____, Township(s) _____, Range(s) _____, Gila and Salt River Meridian, _____ County, State of Arizona.
10. Is the claim filed under Public Law 359? yes no
11. ~~Monument types are~~ the purpose of this amendment is to remove Manuel R Hernandez as a co-owner

Date 3-13-00

Signature Ralph M Cartmell

Locator
 Agent Only

County Recordation Information:

RECEIVED
BUREAU OF
LAND MANAGEMENT

MAR 14 11 15 AM '00

ARIZONA
STATE OFFICE
PHOENIX, ARIZONA

NOTICE OF MINING CLAIM LOCATION

- 1. TYPE OF NOTICE: Location Amendment Relocation
- 2. TYPE OF CLAIM OR SITE: Placer Lode Millsite Tunnelsite
- 3. The name, address and telephone number of the name(s) to be considered owner(s) is:
PLEASE PRINT (show additional owners on attached sheet)
Name: Ralph Merle Cartmell
Address: P.O. Box 146
City/State/Zip Code: Pearce, AZ 85625
Telephone Number (include area code): (520) 826-3564
- 4. The name of the claim: San Ignacio #13 AMC 75632
- 5. The date of location is: _____
- 6. The claim is _____ feet long and _____ feet wide. The distance from the location monument to each end of the claim is _____ feet in a _____ direction and _____ feet in a _____ direction.
- 7. The _____ corner of the claim is _____
from a survey monument or permanent natural object described as _____
- 8. The general course of the claim is from the _____ to the _____.
- 9. The location of the claim is in Section(s) _____, Quarter Section(s) _____, Township(s) _____, Range(s) _____, Gila and Salt River Meridian, _____ County, State of Arizona.
- 10. Is the claim filed under Public Law 359? yes no
- 11. ~~Monument types are~~ The purpose of this amendment is to remove
Manuel R Hernandez as a co-owner

Date 3-13-00 Signature Ralph M Cartmell Locator Agent Only

County Recordation Information:

RECEIVED
BUREAU OF
LAND MANAGEMENT

MAR 14 11 15 AM '00

ARIZONA
STATE OFFICE
PHOENIX, ARIZONA

NOTICE OF MINING CLAIM LOCATION

1. TYPE OF NOTICE: Location Amendment Relocation
2. TYPE OF CLAIM OR SITE: Placer Lode Millsite Tunnelsite
3. The name, address and telephone number of the name(s) to be considered owner(s) is:
PLEASE PRINT (show additional owners on attached sheet)
Name: Ralph Merle Cartmell
Address: P.O. Box 146
City/State/Zip Code: Pearce, AZ 85625
Telephone Number (include area code): (520) 826-3564
4. The name of the claim: San Ignacio #14 A.M.C. 75637
5. The date of location is: _____
6. The claim is _____ feet long and _____ feet wide. The distance from the location monument to each end of the claim is _____ feet in a _____ direction and _____ feet in a _____ direction.
7. The _____ corner of the claim is _____
from a survey monument or permanent natural object described as _____
8. The general course of the claim is from the _____ to the _____.
9. The location of the claim is in Section(s) _____, Quarter Section(s) _____, Township(s) _____, Range(s) _____, Gila and Salt River Meridian, _____ County, State of Arizona.
10. Is the claim filed under Public Law 359? yes no
11. ~~Monument types are~~ The purpose of this amendment is to remove
Manuel R. Hernandez, as a co-owner

Date 3-13-00

Signature Ralph M. Cartmell

Locator
 Agent Only

County Recordation Information:

RECEIVED
BUREAU OF
LAND MANAGEMENT

MAR 14 11 15 AM '00

ARIZONA
STATE OFFICE
PHOENIX, ARIZONA

NOTICE OF MINING CLAIM LOCATION

- 1. TYPE OF NOTICE: Location Amendment Relocation
- 2. TYPE OF CLAIM OR SITE: Placer Lode Millsite Tunnelsite
- 3. The name, address and telephone number of the name(s) to be considered owner(s) is:
PLEASE PRINT (show additional owners on attached sheet)
Name: Ralph Meckle Cartmel II
Address: P.O. Box 146
City/State/Zip Code: Peacock AZ 85625
Telephone Number (include area code): (520) 826-3564
- 4. The name of the claim: San Ignacio #15 A.M.C. 75634
- 5. The date of location is: _____
- 6. The claim is _____ feet long and _____ feet wide. The distance from the location monument to each end of the claim is _____ feet in a _____ direction and _____ feet in a _____ direction.
- 7. The _____ corner of the claim is _____
from a survey monument or permanent natural object described as _____
- 8. The general course of the claim is from the _____ to the _____.
- 9. The location of the claim is in Section(s) _____, Quarter Section(s) _____, Township(s) _____, Range(s) _____, Gila and Salt River Meridian, _____ County, State of Arizona.
- 10. Is the claim filed under Public Law 359? yes no
- 11. ~~Monument types are~~ The purpose of this amendment is to remove Manuel R Hernandez as a co-owner

Date 3-13-00

Signature Ralph M Cartmel II

Locator
 Agent Only

MAR 14 11 15 AM '00

ARIZONA
STATE OFFICE
PHOENIX, ARIZONA

NOTICE OF MINING CLAIM LOCATION

- 1. TYPE OF NOTICE: Location Amendment Relocation
- 2. TYPE OF CLAIM OR SITE: Placer Lode Millsite Tunnelsite
- 3. The name, address and telephone number of the name(s) to be considered owner(s) is:
PLEASE PRINT (show additional owners on attached sheet)
Name: Ralph Merle Cartmell
Address: P.O. Box 146
City/State/Zip Code: Prance, AZ 85625
Telephone Number (include area code): (520) 826-3564
- 4. The name of the claim: San Ignacio # 16 AMC 25635
- 5. The date of location is: _____
- 6. The claim is _____ feet long and _____ feet wide. The distance from the location monument to each end of the claim is _____ feet in a _____ direction and _____ feet in a _____ direction.
- 7. The _____ corner of the claim is _____
from a survey monument or permanent natural object described as _____
- 8. The general course of the claim is from the _____ to the _____.
- 9. The location of the claim is in Section(s) _____, Quarter Section(s) _____, Township(s) _____, Range(s) _____, Gila and Salt River Meridian, _____ County, State of Arizona.
- 10. Is the claim filed under Public Law 359? yes no
- 11. ~~Monument types are~~ The purpose of this amendment is to remove Manuel R Hernandez as a co-owner

Date 3-13-00

Signature Ralph M Cartmell

Locator
 Agent Only

MAR 14 11 15 AM '00

ARIZONA
STATE OFFICE
PHOENIX, ARIZONA

NOTICE OF MINING CLAIM LOCATION

1. TYPE OF NOTICE: Location Amendment Relocation
2. TYPE OF CLAIM OR SITE: Placer Lode Millsite Tunnelsite
3. The name, address and telephone number of the name(s) to be considered owner(s) is:
PLEASE PRINT (show additional owners on attached sheet)
Name: Ralph Malle Cartmell
Address: P.O. Box 146
City/State/Zip Code: Pease, AZ 85625
Telephone Number (include area code): 520 226 3564
4. The name of the claim: SAN IGNACIO #17 M.M.C. 75636
5. The date of location is: _____
6. The claim is _____ feet long and _____ feet wide. The distance from the location monument to each end of the claim is _____ feet in a _____ direction and _____ feet in a _____ direction.
7. The _____ corner of the claim is _____
from a survey monument or permanent natural object described as _____
8. The general course of the claim is from the _____ to the _____.
9. The location of the claim is in Section(s) _____, Quarter Section(s) _____, Township(s) _____, Range(s) _____, Gila and Salt River Meridian, _____ County, State of Arizona.
10. Is the claim filed under Public Law 359? yes no
11. ~~Monument types are~~
The purpose of this amendment is to remove Manuel V. Hernandez RSA Co-owner

Date 03/13/00

Signature Ralph M Cartmell

Locator
 Agent Only

County Recordation Information:

RECEIVED
BUREAU OF
LAND MANAGEMENT

MAR 14 11 15 AM '00

ARIZONA
STATE OFFICE
PHOENIX, ARIZONA

NOTICE OF MINING CLAIM LOCATION

1. TYPE OF NOTICE: Location Amendment Relocation
2. TYPE OF CLAIM OR SITE: Placer Lode Millsite Tunnelsite
3. The name, address and telephone number of the name(s) to be considered owner(s) is:
PLEASE PRINT (show additional owners on attached sheet)
Name: Ralph M. Cartmell
Address: P.O. Box 144
City/State/Zip Code: PEARLE AZ 85625
Telephone Number (include area code): 520-822-3564
4. The name of the claim: SAN FERNANDO #18 AML 75637
5. The date of location is: _____
6. The claim is _____ feet long and _____ feet wide. The distance from the location monument to each end of the claim is _____ feet in a _____ direction and _____ feet in a _____ direction.
7. The _____ corner of the claim is _____
from a survey monument or permanent natural object described as _____
8. The general course of the claim is from the _____ to the _____.
9. The location of the claim is in Section(s) _____, Quarter Section(s) _____, Township(s) _____, Range(s) _____, Gila and Salt River Meridian, _____ County, State of Arizona.
10. Is the claim filed under Public Law 359? yes no
11. ~~Monument types are~~ _____
The purpose of this amendment is to remove
MANUEL L. HERNANDEZ AS A CO-OWNER

Date 03/03/00

Signature Ralph M. Cartmell

Locator
 Agent Only

Bureau of Land Management

April 18, 1986

Gentlemen and Ladies

The San Ramon~~e~~ through # AMC 74641 through 74646 .^{OK}
 The San Ignacio # 1 through # 8 AMC 75620 through 75637 .^{OK}
 The San Manuel # 1 through # 25 AMC 118871 through 118895^{OK}
 and the San Manuel # 26 AMC 236958 .^{OK}
 The Blue Jeep, Blue Jeep # 2 through # 9 ASC 67976 through 67983
 and Brindle Steer AMC 67975 Mining Claims .

Were released by Santa Fe Mining Co. Inc. In 1985 and have gone back to the original owners.

I would like for you to add Mr. Manuel R. Hernandez
 to the Blue Jeep claims and the Brindle Steer.
 P.O. Box 61
 PEARCE, AZ. 85625

I thank you very much:


Ralph M Cartmell
 P.O. Box 146
 PEARCE, AZ. 85625

P.S. Please send us Computer Papers.

RECEIVED
B.L.M. AZ STATE OFFICE
APR 18 1986
7:45 AM
PEARCE, ARIZONA

on computer 4/21/86 ceg

75620



ROCKY MOUNTAIN SURVEYORS, INC.

TELEPHONE (505) 294-1165
294-1186

11035 CENTRAL N.E.

ALBUQUERQUE, NEW MEXICO

DOUGLAS F. STERCK, PRESIDENT
REGISTERED PROFESSIONAL LAND SURVEYOR
COLORADO • NEW MEXICO • ARIZONA • NEVADA

MAILING ADDRESS
P.O. BOX 14057
ALBUQUERQUE, NEW MEXICO 87191

July 24, 1985

Bureau of Land Management
P.O. Box 16563
Phoenix, Arizona 85011

Ladies/Gentlemen:

Enclosed herewith are Amended Lode Mining Certificates for Blue Jeep, Blue Jeep # 2 thru 9, Brindle Steer, San Ignacio # 1 thru 18, San Ramon # 1 thru 6, Ax # 1 thru 6, and San Manuel # 1 thru 26, and topographic base maps indicating the aforementioned claims.

If you should have any questions in regards to this, please call me collect.

Thank you.

Yours truly,

Douglas F. Sterck

DFS/ds

Encls:

RECEIVED
B.L.M. AZ STATE OFFICE
JUL 26 1985
07:45 A.M.
PHOENIX, ARIZONA

NOTICE!!

These documents have been scanned!

Do not place un-scanned documents beneath this notice!

Do not remove this notice from this file!

GPO Jacket No. 560-102
Print Order 61549
Rise Business Services, LLC
Job=AZ15 9/11/2019



Box Number= AZ15241



Claim Begin-End: AMC075620-AMC075637

6 Location Notices-Amendments and Supporting Documents



AZ15241-2

AMC075470-AMC078902

AMENDED NOTICE OF MINING LOCATION-LODE CLAIM

BE IT KNOWN: That H. H. Cartmell, R. M. Cartmell and Manuel R. Hernandez

P. O. Box 146 and P. O. Box 61, Pearce, AZ 85625

being the owner(s) of the San Ignacio # 1 lode mining claim, and desiring to amend such claim under and pursuant to the laws of the United States and the State of Arizona, by their agent, Santa Fe Mining, Inc. more particularly described as follows:

That San Ignacio # 1 lode mining claim was located on October 30, 1974, the Location Notice of which is recorded at Book/Docket 983, page 239, of the Official Records of Cochise County, Arizona. Said claim was amended and recorded in the Official Records of Cochise County, Arizona at Book/Docket 1840, page 396-397.

Said Claim was filed at the Bureau of Land Management under Serial No. AMC 75620

The name of the claim is San Ignacio # 1 lode mining claim and is an amendment of the above described claim. That the extent of this claim is as follows: From the point at which a copy of this Notice is posted, the NW corner, thence in length 1500 feet in a Southerly direction and in width, 600 feet in a Easterly direction, claiming 300 feet on each side of the centerline. A copy of this notice is also posted on the centerline, 50 feet from the South end center. The general course of the claim is North to South, as shown on the attached plat.

THE UNDERSIGNED has distinctly marked the said location on the ground, so that its surface boundaries may be readily traced, by six substantial posts 4" x 4" x 4'6", one at each corner and one at each end center, each so marked or inscribed as to indicate the intended location.

SAID CLAIM is situated in the Pearce Mining District, Cochise County, State of Arizona, and is more particularly described as follows:

BEGINNING at the Northeast corner monument, which is located North South 1470 ft. and East/West 3040 ft. from the S 1/4 Corner of Section 33, Twp 17 South, R 25 East, Gila & Salt River Meridian; thence,

<u>South 1500</u>	feet to the	<u>SE Corner</u>	; thence,
<u>West 300</u>	feet to the	<u>South End Center</u>	; thence,
<u>West 300</u>	feet to the	<u>SW Corner</u>	; thence,
<u>North 1500</u>	feet to the	<u>NW Corner</u>	; thence,
<u>East 300</u>	feet to the	<u>North End Center</u>	; thence,
<u>East 300</u>	feet to the	<u>NE Corner</u>	; the point and

place of beginning.

Said claim is located in the:

<u>NE</u>	<u>1/4</u> of Sec. <u>4</u>	, Twp <u>18</u>	S., Range <u>25</u>	E.
<u>NW</u>	<u>1/4</u> of Sec. <u>3</u>	, Twp <u>18</u>	S., Range <u>25</u>	E.
<u>SE</u>	<u>1/4</u> of Sec. <u>33</u>	, Twp <u>17</u>	S., Range <u>25</u>	E.
<u>SW</u>	<u>1/4</u> of Sec. <u>34</u>	, Twp <u>17</u>	S., Range <u>25</u>	E.

Gila and Salt River Meridian.

The "location monument" on which this notice is posted is situated in:

SE 1/4 of Sec. 33, Twp 17 S., Range 25 E.
Gila and Salt River Meridian.

THE PURPOSE of this amended notice is to more definitely describe the locality and boundaries of the claim, and to correct any irregularities, errors or defects which may have existed or may exist in the original location or the record thereof, and is made without waiving any rights acquired under and by virtue of the original location.

DATED and POSTED on the ground this 18th day of June, 1985.

By Manuel R. Hernandez
Agent for
Santa Fe Mining, Inc.

LOCATOR: SANTA FE MINING, INC.
Box 27019
Albuquerque, New Mexico 87125

RECEIVED
B.L.M. AZ STATE OFFICE

JUL 26 1985

07:45 A.M.
PHOENIX, ARIZONA

on computer 8/6/85 wj

R.26E.

Creek

Ridge

Ash

15

14

13

4549

4400

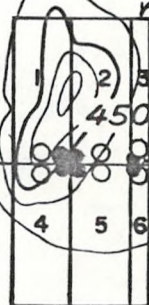
4805

22

23

24

200'



4506

20'

4755

T. 18 S.

27

26

Well

25

4333

34

Well

35

36

4348

RECEIVED
B.L.M. AZ STATE OFFICE

JUL 26 1985

07.45 A.M.
PHOENIX, ARIZONA

AMENDED LOCATION DATE
AX CLAIMS 1-6 JUNE 17, 1985

○ = LOCATION MONUMENT (LODE LINE)

ALL CLAIMS ARE 600' X 1500'
UNLESS OTHERWISE NOTED.

ALL LOCATION MONUMENTS ARE
OFFSET 10' FROM END CENTERS
UNLESS OTHERWISE NOTED.

ALL LOCATION MONUMENTS, END
CENTERS AND CORNERS ARE
MONUMENTED WITH 4" x 4" x 54"
WOOD POSTS.

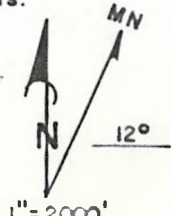
MAP OF

AMENDED LODE MINING CLAIMS
WITHIN
TOWNSHIP 18 SOUTH, RANGE 26 EAST
GILA & SALT RIVER MERIDIAN
COCHISE COUNTY, ARIZONA
FOR

SANTA FE MINING, INC.

P.O. BOX 27019

ALBUQUERQUE, NEW MEXICO 87125



1" = 2000'

AMENDED NOTICE OF MINING LOCATION

LODE CLAIM

State of Arizona)
County of Cochise) ss.

MMA filed in 67975

Pearce Mining District

BE IT KNOWN: That H.H. Cartmell, R.M. Cartmell and Manuel R. Hernandez whose mailing addresses are: P.O. Box 146 & P.O. Box 61, Pearce, AZ 85625 being the owner(s) of the San Ignacio # 1 lode mining claim, and desiring to amend such claim under and pursuant to the laws of the United States and the State of Arizona, by its agent, Santa Fe Mining, Inc., more particularly described as follows:

Said amended claim is rectangular in form, being 1500 feet in length and 600 feet along the surface in width; said claim measures lengthwise of the claim 1450 feet in a Northerly direction and 50 feet in a Southerly direction from the location monument. The general course of the claim is North to South, as shown on the attached map or plat.

The original date of location is the 30th day of October, 1974. The original Location Notice is recorded in the official records of Cochise Co., Arizona at Book 983, Page 239, and is filed with the Arizona State Office of the Bureau of Land Management under Serial No. AMC 75620.

This Amendment is effective and a copy of this Amended Notice of Location was posted on the location monument the 27th day of February, 1985.

This certificate is an amendment of a pre-existing claim and location and is made to correct errors and omissions therein and the description of the boundaries thereof and is made and performed without waiver or abandonment of any rights existing under such location.

Beginning at Corner No. 1, the Northeast corner, which is located 1470'N, 3040'E from the S 1/4 corner of Section 33, Township 17S, Range 25E G. & S.R.M.; thence:

South 1500 feet to the SE corner; thence,
West 300 feet to the South end center; thence,
West 300 feet to the SW corner; thence,
North 1500 feet to the NW corner; thence
East 300 feet to the North end center; thence
East 300 feet to the NE corner; the point and place of beginning.

Said claim is located in the: NE⁴ of Sec. 4)
SE⁴ of Sec. 33) Twp 17 S, Rge 25 E
NW⁴ of Sec. 3)
SW⁴ of Sec. 34) 18 S
17 S

Dated and signed this 27th day of February, 1985.

RECEIVED
B.L.M. AZ STATE OFFICE
MAY 6 - 1985
07:45 A.M.
PHOENIX, ARIZONA

[Signature]
Witness

Authorized Agent for the Owners:
[Signature]
Santa Fe Mining, Inc.
P.O. Box 3588
Albuquerque, NM 87190
DKT **1840** PAGE **396**



STATE OF ARIZONA]
COUNTY OF COCHISE] ss.
WITNESS MY HAND AND OFFICIAL SEAL
CHRISTINE RHODES, COUNTY RECORDER
[Signature] DEPUTY

I HEREBY CERTIFY THAT THE WITHIN INSTRUMENT WAS FILED AND REGISTERED AT R. O. S. [Signature]
FEE \$ [Amount]

INDEXED	PL. G. STAT. COMPARED	BLOTTED
<input checked="" type="checkbox"/>	<input type="checkbox"/>	<input type="checkbox"/>

DATE MAR 11 1985 9:30 AM
DOCKET 1840 PAGE 396 NO 5031
397

on computer 5/9/85 cog
AMC 75620

Notice of Mining Location

TO ALL WHOM IT MAY CONCERN:

LODE CLAIM

This Mining Claim, the name of which is the San Ignacio # 1 Mining Claim, situate on land belonging to the United States of America, and in which there are valuable mineral deposits, was entered upon and located for the purpose of exploration and purchase by Manuel R. Hernandez Ralph M. Cartmell & H. H. CARTMELL Citizens Of The United States

the undersigned, on the 20 day of October 1974.

The length of this claim is 1500 feet and we claim 50 feet in a Southerly direction and 1450 feet in a northerly direction from the center of the discovery shaft, at which this notice is posted, lengthwise of the claim together with 300 feet in width of the surface grounds, on each side of the center of said claim. The general course of the lode deposit and premises is from the West to the East

The claim is situated and located in the Pearce Mining District, in Cochise county, in the State of Arizona, about One & One Half Miles a Easterly direction from The Town Of Pearce

The surface boundaries of the claim are marked upon the ground as follows: Beginning at A Monument

at a point in a Southerly direction 50 feet from the discovery shaft (at which this notice is posted), being in the center of the South end line of said claim; thence 300 feet to a Monument, being the South West corner of said claim, thence 1500 feet to a Monument being at the North West corner of said claim; thence 300 feet to a Monument being at the North East corner of said claim; thence 1500 feet to a Monument at the South East corner of said claim; thence 300 feet to the place of beginning.

Dated and posted on the ground this 20 th day of October 1974.

Manuel R. Hernandez
Ralph M. Cartmell
Witness

H. H. Cartmell
Locator(s)

STATE OF ARIZONA
COUNTY OF COCHISE

I hereby certify that the within instrument was filed and recorded at request of

on JAN 20 75 - 3 45 PM
M., Docket. 200-983

Page 239

\$2.00

1228
RECEIVED
OCT 15 1979
10:00 A.M.
PHOENIX, ARIZONA

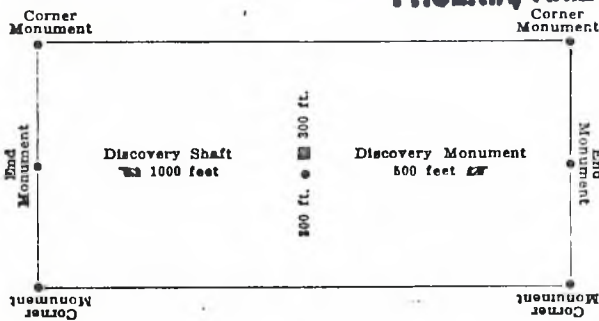
456 B.K.M. AZ STATE OFFICE

Witness my hand and official seal the day and year above said.

CHRISTINE RHODES
County Recorder,

Christine Rhodes
Deputy Recorder.

Indexed	Photostat Compared	Blotted
<i>[initials]</i>	<i>[initials]</i>	<i>[initials]</i>



This diagram is to give locator a general idea of plan of location under the new law. The Discovery Shaft can be in the center of claim or any distance from either end desired. In the diagram it is placed 500 feet from one end, and 1000 feet from the other. Commence description of claim at a center end monument, giving its distance and direction from center of Discovery Shaft; thence bound the claim in either direction. In description be careful to state locality of claim with reference to some natural object, or permanent monument, as will identify the claim.

Excerpts from the Mining Laws of the State of Arizona Title XXXIV of the Revised Statutes of 1923, Chap. 1, and Amendments thereto.

Section 4038. Such location shall be made by erecting at or contiguous to the point of discovery a conspicuous monument of stone not less than three feet in height, or an upright post, securely fixed, projecting at least four feet above the ground, in which monument of stones or on which post there shall be posted a location notice which shall be signed by the name or names of the locator or locators.

Sec. 4030. From the time of the location of a mining claim, as above specified, the locator shall be allowed ninety days within which to do or cause to be done the following things.

2. To sink a discovery shaft in the claim to a depth of at least eight feet from the lowest part of the rim of the shaft at the surface, and deeper, if necessary, until there is disclosed in said shaft mineral in place.

Sec. 4032. Such surface boundaries shall be marked by six substantial posts projecting at least four feet above the surface of the ground, or by substantial stone monuments at each corner of said claim and one at the center of each end-line thereof.

Provided, however, that when the point of a monument of a mining claim is at the same point, and coincides with a monument of the survey of the United States, the monument of such government survey shall be and is hereby declared to be a mining claim monument of claims heretofore or hereafter located.

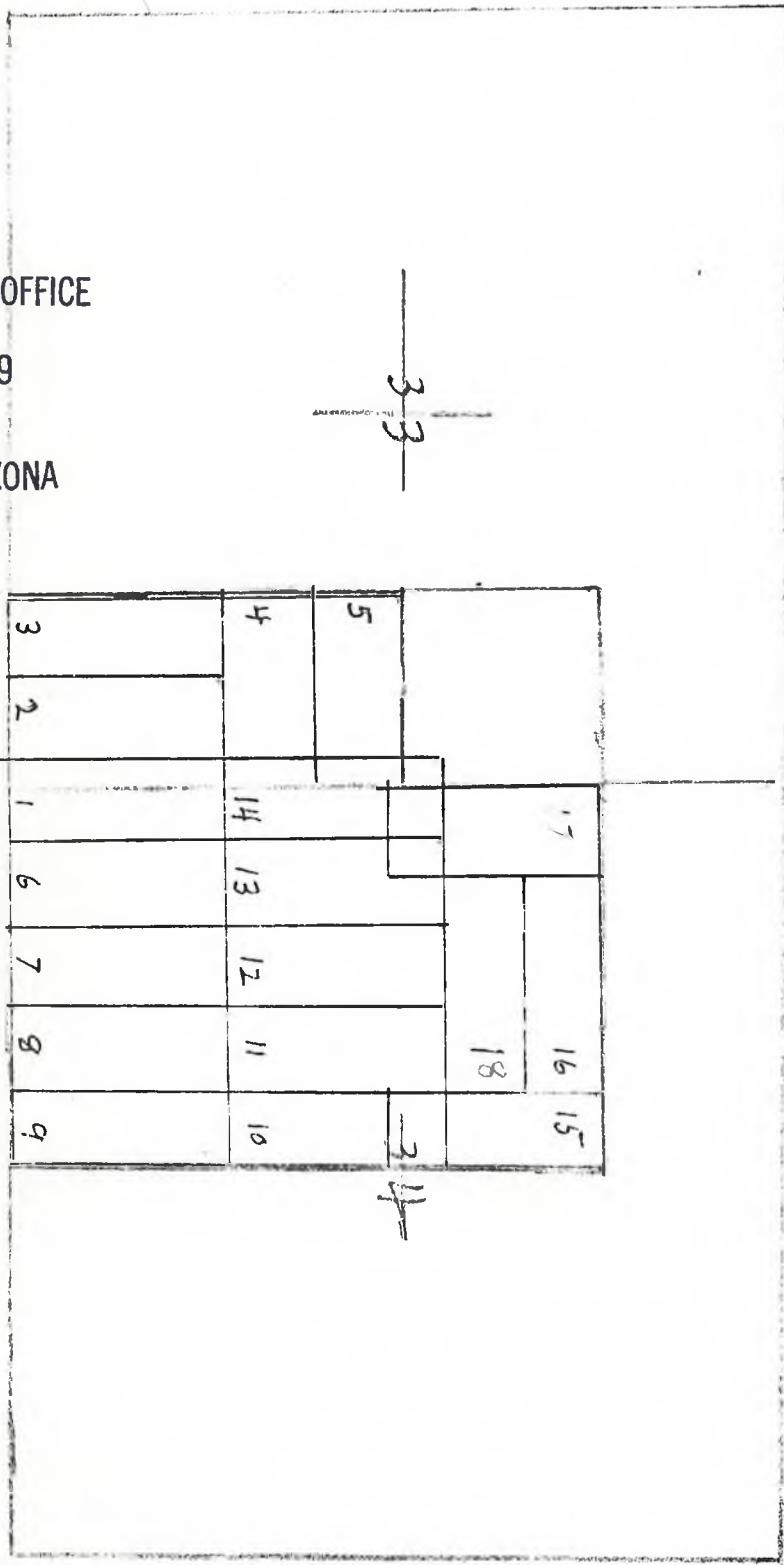
Sec. 4034. Location notices may be amended at any time and the monuments changed to correspond with the amended location. Provided, That no change shall be made that will interfere with the rights of others.

Section 33 and 34 Township 17 South Range 25 East of the Gila and Salt River Meridian, Ariz.
San Joaquin #1 through #18

RECEIVED
B.L.M. AZ STATE OFFICE

OCT 15 1979

10:00 A.M.
PHOENIX, ARIZONA



AMENDED NOTICE OF MINING LOCATION-LODE CLAIM

BE IT KNOWN: That H. H. Cartmell, R. M. Cartmell and Manuel R. Hernandez

P. O. Box 146 and P. O. Box 61, Pearce, AZ 85625

being the owner(s) of the San Ignacio # 2 lode mining claim, and desiring to amend such claim under and pursuant to the laws of the United States and the State of Arizona, by their agent, Santa Fe Mining, Inc. more particularly described as follows:

That San Ignacio # 2 lode mining claim was located on October 30, 1974, the Location Notice of which is recorded at Book/Docket 983, page 240, of the Official Records of Cochise County, Arizona. Said claim was amended and recorded in the Official Records of Cochise County, Arizona at Book/Docket 1840, page 398-399.

Said Claim was filed at the Bureau of Land Management under Serial No. AMC 75621

The name of the claim is San Ignacio # 2 lode mining claim and is an amendment of the above described claim. That the extent of this claim is as follows: From the point at which a copy of this Notice is posted, the NE corner, thence in length 1500 feet in a Southerly direction and in width, 600 feet in a Westerly direction, claiming 300 feet on each side of the centerline. A copy of this notice is also posted on the centerline, 50 feet from the South end center. The general course of the claim is North to South, as shown on the attached plat.

THE UNDERSIGNED has distinctly marked the said location on the ground, so that its surface boundaries may be readily traced, by six substantial posts 4" x 4" x 4'6", one at each corner and one at each end center, each so marked or inscribed as to indicate the intended location.

SAID CLAIM is situated in the Pearce Mining District, Cochise County, State of Arizona, and is more particularly described as follows:

BEGINNING at the Northeast corner monument, which is located (North) South 1470 ft. and (East/West) 2440 ft. from the S 1/4 Corner of Section 33, Twp 17 South, R 25 East, Gila & Salt River Meridian; thence,

South 1500 feet to the SE Corner; thence,
West 300 feet to the South End Center; thence,
West 300 feet to the SW Corner; thence,
North 1500 feet to the NW Corner; thence,
East 300 feet to the North End Center; thence,
East 300 feet to the NE Corner; the point and place of beginning.

Said claim is located in the:

NE 1/4 of Sec. 4, Twp 18 S., Range 25 E.
SE 1/4 of Sec. 33, Twp 17 S., Range 25 E.
1/4 of Sec. _____, Twp _____ S., Range _____ E.
1/4 of Sec. _____, Twp _____ S., Range _____ E.
Gila and Salt River Meridian.

The "location monument" on which this notice is posted is situated in:

SE 1/4 of Sec. 33, Twp 17 S., Range 25 E.
Gila and Salt River Meridian.

THE PURPOSE of this amended notice is to more definitely describe the locality and boundaries of the claim, and to correct any irregularities, errors or defects which may have existed or may exist in the original location or the record thereof, and is made without waiving any rights acquired under and by virtue of the original location.

DATED and POSTED on the ground this 18th day of June, 1985.

LOCATOR: SANTA FE MINING, INC.
Box 27019
Albuquerque, New Mexico 87125

By August E. Steak
Agent for
Santa Fe Mining, Inc.

ENTERED IN COMPUTER

8/6/85

AMENDED NOTICE OF MINING LOCATION

LODE CLAIM

State of Arizona)
County of Cochise) ss.

Pearce Mining District

BE IT KNOWN: That H.H. Cartmell, R.M. Cartmell and Manuel R. Hernandez whose mailing addresses are: P.O. Box 146 & P.O. Box 61, Pearce, AZ 85625 being the owner(s) of the San Ignacio # 2 lode mining claim, and desiring to amend such claim under and pursuant to the laws of the United States and the State of Arizona, by its agent, Santa Fe Mining, Inc., more particularly described as follows:

Said amended claim is rectangular in form, being 1500 feet in length and 600 feet along the surface in width; said claim measures lengthwise of the claim 1450 feet in a Northerly direction and 50 feet in a Southerly direction from the location monument. The general course of the claim is North to South, as shown on the attached map or plat.

The original date of location is the 30th day of October, 1974. The original Location Notice is recorded in the official records of Cochise Co., Arizona at Book 983, Page 240, and is filed with the Arizona State Office of the Bureau of Land Management under Serial No. AMC 75621.

This Amendment is effective and a copy of this Amended Notice of Location was posted on the location monument the 27th day of February, 1985.

This certificate is an amendment of a pre-existing claim and location and is made to correct errors and omissions therein and the description of the boundaries thereof and is made and performed without waiver or abandonment of any rights existing under such location.

Beginning at Corner No. 1, the Northeast corner, which is located 1470'N, 2440'E from the S 1/4 corner of Section 33, Township 17S, Range 25E G. & S.R.M.; thence:

South 1500 feet to the SE corner; thence, West 300 feet to the South end center; thence, West 300 feet to the SW corner; thence, North 1500 feet to the NW corner; thence East 300 feet to the North end center; thence East 300 feet to the NE corner; the point and place of beginning.

Said claim is located in the: NE 1/4 of Sec. 4, SE 1/4 of Sec. 33, NW 1/4 of Sec. , SW 1/4 of Sec. , Twp 17 S, Rge 25 E

Dated and signed this 27th day of February, 1985.

Witness signature

Authorized Agent for the Owners: Dennis V. Cole, Santa Fe Mining, Inc., P.O. Box 3588, Albuquerque, NM 87190

RECEIVED B.L.M. AZ STATE OFFICE MAY 6 - 1985 07:45 A.M. PHOENIX, ARIZONA



STATE OF ARIZONA COUNTY OF COCHISE ss.

WITNESS MY HAND AND OFFICIAL SEAL CHRISTINE RHODES, COUNTY RECORDER DEPUTY CLERK

I HEREBY CERTIFY THAT THE WITHIN INSTRUMENT WAS FILED AND RECORDED

IN THE OFFICE OF: Rocky Mt. Surveyors FEE \$ 50.00

INDEXED, P. 010 STAT. COMPARED, BLOTTED

DATE MAR 11 1985 9:30 AM DOCKET PAGE 398 NO 5032 399

on computer 5/19/85 coz amc 75621

Notice of Mining Location

TO ALL WHOM IT MAY CONCERN: **LODE CLAIM**
 This Mining Claim, the name of which is the San Ignacio #2 Mining Claim, situate on land belonging to the United States of America, and in which there are valuable mineral deposits, was entered upon and located for the purpose of exploration and purchase by Manuel R Hernandez
Ralph M Cartmell & H H Cartmell Citizens Of The United States

the undersigned, on the 30th day of October, 1974
 The length of this claim is 1500 feet and 50 feet in a Southerly direction and 1450 feet in a Northerly direction from the center of the discovery shaft, at which this notice is posted, lengthwise of the claim together with 300 feet in width of the surface grounds, on each side of the center of said claim. The general course of the lode deposit and premises is from the West to the East

The claim is situated and located in the Pearce Mining District, in Cochise county, in the State of Arizona, about One & One Half Miles a Easterly direction from The Town of Pearce

The surface boundaries of the claim are marked upon the ground as follows:
 Beginning at A Monument

at a point in a Southerly direction 50 feet from the discovery shaft (at which this notice is posted), being in the center of the South end line of said claim; thence 300 feet to a Monument, being the South East West corner of said claim; thence 1500 feet to a Monument being at the North West corner of said claim; thence 300 feet to a Monument at the center of the North end of this claim; thence 300 feet to a Monument being at the North East corner of said claim; thence 1500 feet to a Monument at the South East corner of said claim, thence 300 feet to the place of beginning.

Dated and posted on the ground this 30th day of October, 1974
Manuel R Hernandez
Ralph M Cartmell
 Witness H H Cartmell Locator(s)

STATE OF ARIZONA
 COUNTY OF COCHISE

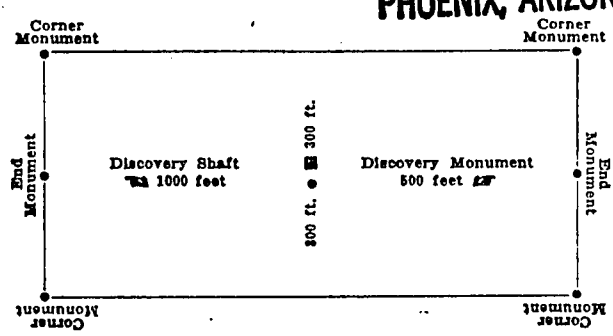
1229

Witness my hand and official seal the day and year aforesaid.
CHRISTINE RHODES
 County Recorder.
Christine Rhodes
 Deputy Recorder.

I hereby certify that the within instrument was filed and recorded at request of Manuel R Hernandez 1229 BLM AZ STATE OFFICE on 10/15/74 M., Docket 983
 Page 240 \$2.00

RECEIVED
 OCT 15 1979
 10:00 A.M.
 PHOENIX, ARIZONA

Indexed	Photostat Compared	Blotted
<u>1</u>	<u>1</u>	<u>2</u>



This diagram is to give locator a general idea of plan of location under the new law. The Discovery Shaft can be in the center of claim or any distance from either end desired. In the diagram it is placed 500 feet from one end, and 1000 feet from the other. Commence description of claim at a center end monument, giving its distance and direction from center of Discovery Shaft thence bound the claim in either direction. In description be careful to state locality of claim with reference to some natural object, or permanent monument, as will identify the claim.

Excerpts from the Mining Laws of the State of Arizona
 Title XXXIV of the Revised Statutes of 1923, Chap. 1, and Amendments thereto.

Section 4038. Such location shall be made by erecting at or contiguous to the point of discovery a conspicuous monument of stone not less than three feet in height, or an upright post, securely fixed, projecting at least four feet above the ground, in which monument of stones or on which post there shall be posted a location notice which shall be signed by the name or names of the locator or locators.
 Sec. 4039. From the time of the location of a mining claim, as above specified, the locator shall be allowed ninety days within which to do or cause to be done the following things:

2. To sink a discovery shaft in the claim to a depth of at least eight feet from the lowest part of the rim of the shaft at the surface, and deeper, if necessary, until there is disclosed in said shaft mineral in place.

Sec. 4032. Such surface boundaries shall be marked by six substantial posts projecting at least four feet above the surface of the ground, or by substantial stone monuments at least three feet high, to-wit: One at each corner of said claim and one at the center of each end-line thereof. Provided, however, that when the point of a monument of a mining claim is at the same point, and coincides with a monument of the survey of the United States, the monument of such government survey shall be and is hereby declared to be a mining claim monument of claims heretofore or hereafter located.

Sec. 4034. Location notices may be amended at any time and the monuments changed to correspond with the amended location. Provided, That no change shall be made that will interfere with the rights of others.

MAP FILED IN
 75070

AMENDED NOTICE OF MINING LOCATION-LODE CLAIM

BE IT KNOWN: That H. H. Cartmell, R. M. Cartmell and Manuel R. Hernandez

P. O. Box 146 and P. O. Box 61, Pearce, AZ 85625

being the owner(s) of the San Ignacio # 3 lode mining claim, and desiring to amend such claim under and pursuant to the laws of the United States and the State of Arizona, by their agent, Santa Fe Mining, Inc. more particularly described as follows:

That San Ignacio # 3 lode mining claim was located on October 30, 1974, the Location Notice of which is recorded at Book/Docket 983, page 241, of the Official Records of Cochise County, Arizona. Said claim was amended and recorded in the Official Records of Cochise County, Arizona at Book/Docket 1840, page 400-401.

Said Claim was filed at the Bureau of Land Management under Serial No. AMC 75622

The name of the claim is San Ignacio # 3 lode mining claim and is an amendment of the above described claim. That the extent of this claim is as follows: From the point at which a copy of this Notice is posted, the NE corner, thence in length 1500 feet in a Southerly direction and in width, 600 feet in a Westerly direction, claiming 300 feet on each side of the centerline. A copy of this notice is also posted on the centerline, 50 feet from the South end center. The general course of the claim is North to South, as shown on the attached plat.

THE UNDERSIGNED has distinctly marked the said location on the ground, so that its surface boundaries may be readily traced, by six substantial posts 4" x 4" x 4'6", one at each corner and one at each end center, each so marked or inscribed as to indicate the intended location.

SAID CLAIM is situated in the Pearce Mining District, Cochise County, State of Arizona, and is more particularly described as follows:

BEGINNING at the Northeast corner monument, which is located (North) South 1470 ft. and (East) West 1840 ft. from the S 1/4 Corner of Section 33, Twp 17 South, R 25 East, Gila & Salt River Meridian; thence,

South 1500 feet to the SE Corner; thence,
West 300 feet to the South End Center; thence,
West 300 feet to the SW Corner; thence,
North 1500 feet to the NW Corner; thence,
East 300 feet to the North End Center; thence,
East 300 feet to the NE Corner; the point and place of beginning.

Said claim is located in the:

NE 1/4 of Sec. 4, Twp 18 S., Range 25 E.
SE 1/4 of Sec. 33, Twp 17 S., Range 25 E.
1/4 of Sec. _____, Twp _____ S., Range _____ E.
1/4 of Sec. _____, Twp _____ S., Range _____ E.
Gila and Salt River Meridian.

The "location monument" on which this notice is posted is situated in:
SE 1/4 of Sec. 33, Twp 17 S., Range 25 E.
Gila and Salt River Meridian.

THE PURPOSE of this amended notice is to more definitely describe the locality and boundaries of the claim, and to correct any irregularities, errors or defects which may have existed or may exist in the original location or the record thereof, and is made without waiving any rights acquired under and by virtue of the original location.

DATED and POSTED on the ground this 18th day of June, 1985.

LOCATOR: SANTA FE MINING, INC.
Box 27019
Albuquerque, New Mexico 87125

By Douglas E. Steuk
Agent for
Santa Fe Mining, Inc.

RECEIVED
B.L.M. AZ STATE OFFICE

JUL 26 1985

07.45 A.M.
PHOENIX, ARIZONA

ENTERED IN COMPUTER
8/6/85
CAG

AMENDED NOTICE OF MINING LOCATION

LODE CLAIM

State of Arizona)
County of Cochise) ss.

Pearce Mining District

BE IT KNOWN: That H.H. Cartmell, R.M. Cartmell and Manuel Hernandez whose mailing addresses are: P.O. Box 146 & P.O. Box 61, Pearce, AZ 85625 being the owner(s) of the San Ignacio # 3 lode mining claim, and desiring to amend such claim under and pursuant to the laws of the United States and the State of Arizona, by its agent, Santa Fe Mining, Inc., more particularly described as follows:

Said amended claim is rectangular in form, being 1500 feet in length and 600 feet along the surface in width; said claim measures lengthwise of the claim 1450 feet in a Northerly direction and 50 feet in a Southerly direction from the location monument. The general course of the claim is North to South, as shown on the attached map or plat.

The original date of location is the 30th day of October, 1974. The original Location Notice is recorded in the official records of Cochise Co., Arizona at Book 983, Page 241, and is filed with the Arizona State Office of the Bureau of Land Management under Serial No. AMC 75622.

This Amendment is effective and a copy of this Amended Notice of Location was posted on the location monument the 27th day of February, 1985.

This certificate is an amendment of a pre-existing claim and location and is made to correct errors and omissions therein and the description of the boundaries thereof and is made and performed without waiver or abandonment of any rights existing under such location.

Beginning at Corner No. 1, the Northeast corner, which is located 1470'N, 1840'E from the S 1/2 corner of Section 33, Township 17S, Range 25E G. & S.R.M.; thence:

South 1500 feet to the SE corner; thence, West 300 feet to the South end center; thence, West 300 feet to the SW corner; thence, North 1500 feet to the NW corner; thence East 300 feet to the North end center; thence East 300 feet to the NE corner; the point and place of beginning.

Said claim is located in the: NE 1/4 of Sec. 4) 18 S
SE 1/4 of Sec. 33) Twp 17 S, Rge 25 E
NW 1/4 of Sec.)
SW 1/4 of Sec.)


Dated and signed this 27th day of February, 1985.

Witness [Signature]

Authorized Agent for the Owners: Dennis V. Cole
Santa Fe Mining, Inc.
P.O. Box 3588
Albuquerque, NM 87190

RECEIVED
B.L.M. AZ STATE OFFICE
MAY 6 - 1985
07:45 A.M.
PHOENIX, ARIZONA

DKT 1840 PAGE 400



STATE OF ARIZONA
COUNTY OF COCHISE] ss.
WITNESS MY HAND AND OFFICIAL SEAL
CHRISTINE KROGES, COUNTY RECORDER
[Signature] DEPUTY

I HEREBY CERTIFY THAT THE WITHIN INSTRUMENT WAS FILED AND RECORDED AT R. Q. LIST O.: Rocky Mt. Surveyors
FEE \$ 55.00

INDEXED P. O. STAT. COMPLETED

MAR 11 1985 9-30 AM
1840 DATE
PAGE 400 NO. 5033
DOCKET 401

on computer 5/9/85 copy

AMC 75622

Notice of Mining Location

TO ALL WHOM IT MAY CONCERN: **LODE CLAIM**

This Mining Claim, the name of which is the San Ignacio # 3 Mining Claim, situate on land belonging to the United States of America, and in which there are valuable mineral deposits, was entered upon and located for the purpose of exploration and purchase by Manuel R. Hernandez Ralph M Cartmell & H H Cartmell Citizens of The United States

the undersigned, on the 30th day of October, 1974
The length of this claim is 1500 feet and WE claim 50 feet in a Southerly direction and 1450 feet in a Northerly direction from the center of the discovery shaft, at which this notice is posted, lengthwise of the claim together with 300 feet in width of the surface grounds, on each side of the center of said claim. The general course of the lode deposit and premises is from the West to the East

The claim is situated and located in the Pearce Mining District, in Cochise county, in the State of Arizona, about One & One Half Miles a EASTERLY direction from The Town of Pearce

The surface boundaries of the claim are marked upon the ground as follows:
Beginning at A Monument

at a point in a Southerly direction 50 feet from the discovery shaft (at which this notice is posted), being in the center of the South end line of said claim; thence 300 feet to a Monument, being the South West corner of said claim; thence 1500 feet to a Monument being at the North West corner of said claim; thence 300 feet to a Monument at the center of the North end of this claim; thence 300 feet to a Monument being at the North East corner of said claim; thence 1500 feet to a Monument at the South East corner of said claim, thence 300 feet to the place of beginning.

Dated and posted on the ground this 30th day of October, 1974

Ralph M. Cartmell
Witness

H. H. Cartmell
Locator(s)

STATE OF ARIZONA
COUNTY OF COCHISE

I hereby certify that the within instrument was filed and recorded at request of H. H. Cartmell 1716 Pearce St. 85625 on JAN 20 1975 - 3:45 PM at M., Docket 933 Page 241

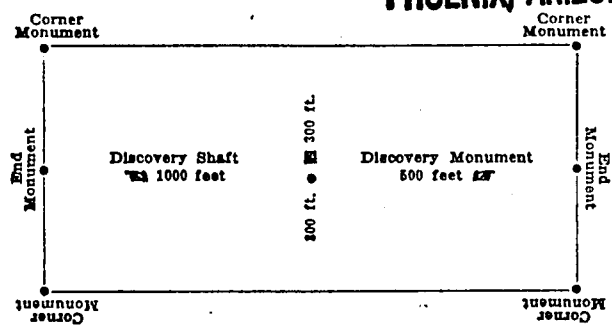
RECEIVED
B.L.M. AZ STATE OFFICE

OCT 15 1979
10:00 A.M.
PHOENIX, ARIZONA

Witness my hand and official seal the day and year aforesaid.

Christine Rhodes
County Recorder.
Deputy Recorder.

Indexed	Photostat Compared	Blotted
<i>J</i>	<i>J</i>	<i>L</i>



This diagram is to give locator a general idea of plan of location under the new law. The Discovery Shaft can be in the center of claim or any distance from either end desired. In the diagram it is placed 500 feet from one end, and 1000 feet from the other. Commence description of claim at a center end monument, giving its distance and direction from center of Discovery Shaft thence bound the claim in either direction. In description be careful to state locality of claim with reference to some natural object, or permanent monument, as will identify the claim.

Excerpts from the Mining Laws of the State of Arizona
Title XXXIV of the Revised Statutes of 1923, Chap. 1, and Amendments thereto.

Section 4038. Such location shall be made by erecting at or contiguous to the point of discovery a conspicuous monument of stone not less than three feet in height, or an upright post, securely fixed, projecting at least four feet above the ground, in which monument of stones or on which post there shall be posted a location notice which shall be signed by the name or names of the locator or locators.

Sec. 4030. From the time of the location of a mining claim, as above specified, the locator shall be allowed ninety days within which to do or cause to be done the following things:

2. To sink a discovery shaft in the claim to a depth of at least eight feet from the lowest part of the rim of the shaft at the surface, and deeper, if necessary, until there is disclosed in said shaft mineral in place.

Sec. 4032. Such surface boundaries shall be marked by six substantial posts projecting at least four feet above the surface of the ground, or by substantial stone monuments at least three feet high, to-wit: One at each corner of said claim and one at the center of each end-line thereof. Provided, however, that when the point of a monument of a mining claim is at the same point, and coincides with a monument of the survey of the United States, the monument of such government survey shall be and is hereby declared to be a mining claim monument of the locator heretofore or hereafter located.

Sec. 4034. Location notices may be amended at any time and the monuments changed to correspond with the amended location; Provided, that no change shall be made that will interfere with the rights of others.

MAP FILING 75620

75623

ss.

COUNTY OF COCHISE

AMENDED NOTICE OF MINING LOCATION-LODE CLAIM

BE IT KNOWN: That H. H. Cartmell, R. M. Cartmell and Manuel R. Hernandez

P. O. Box 146 and P. O. Box 61, Pearce, AZ 85625

being the owner(s) of the San Ignacio # 4 lode mining claim, and desiring to amend such claim under and pursuant to the laws of the United States and the State of Arizona, by their agent, Santa Fe Mining, Inc. more particularly described as follows:

That San Ignacio # 4 lode mining claim was located on October 30, 1974, the Location Notice of which is recorded at Book/Docket 983, page 242, of the Official Records of Cochise County, Arizona. Said claim was amended and recorded in the Official Records of Cochise County, Arizona at Book/Docket 1840, page 402-403.

Said Claim was filed at the Bureau of Land Management under Serial No. AMC 75623.

The name of the claim is San Ignacio # 4 lode mining claim and is an amendment of the above described claim. That the extent of this claim is as follows: From the point at which a copy of this Notice is posted, the SE corner, thence in length 1200 feet in a Westerly direction and in width, 600 feet in a Northerly direction, claiming 300 feet on each side of the centerline. A copy of this notice is also posted on the centerline, 50 feet from the East end center. The general course of the claim is East to West, as shown on the attached plat.

THE UNDERSIGNED has distinctly marked the said location on the ground, so that its surface boundaries may be readily traced, by six substantial posts 4" x 4" x 4'6", one at each corner and one at each end center, each so marked or inscribed as to indicate the intended location.

SAID CLAIM is situated in the Pearce Mining District, Cochise County, State of Arizona, and is more particularly described as follows:

BEGINNING at the Northeast corner monument, which is located North South 2070 ft. and East/West 2440 ft. from the S 1/4 Corner of Section 33, Twp 17 South, R 25 East, Gila & Salt River Meridian; thence,

South 300 feet to the East End Center; thence,
South 300 feet to the SE Corner; thence,
West 1200 feet to the SW Corner; thence,
North 300 feet to the West End Center; thence,
North 300 feet to the NW Corner; thence,
East 1200 feet to the NE Corner; the point and place of beginning.

Said claim is located in the:

SE 1/4 of Sec. 33, Twp 17 S., Range 25 E.
1/4 of Sec. _____, Twp _____ S., Range _____ E.
1/4 of Sec. _____, Twp _____ S., Range _____ E.
1/4 of Sec. _____, Twp _____ S., Range _____ E.
Gila and Salt River Meridian.

The "location monument" on which this notice is posted is situated in:

SE 1/4 of Sec. 33, Twp 17 S., Range 25 E.
Gila and Salt River Meridian.

THE PURPOSE of this amended notice is to more definitely describe the locality and boundaries of the claim, and to correct any irregularities, errors or defects which may have existed or may exist in the original location or the record thereof, and is made without waiving any rights acquired under and by virtue of the original location.

DATED and POSTED on the ground this 18th day of June, 1985.

LOCATOR: SANTA FE MINING, INC.
Box 27019
Albuquerque, New Mexico 87125

By Douglas F. Steel
Agent for
Santa Fe Mining, Inc.

RECEIVED
B.L.M. AZ STATE OFFICE

JUL 26 1985

07.45 A.M.
PHOENIX, ARIZONA

ENTERED IN COMPUTER

8/6/85 way

AMENDED NOTICE OF MINING LOCATION

LODE CLAIM

State of Arizona)
County of Cochise) ss.

Pearce Mining District

BE IT KNOWN: That H.H. Cartmell, R.M. Cartmell and Manuel R. Hernandez whose mailing addresses are: P.O. Box 146 & P.O. Box 61, Pearce, AZ 85625 being the owner(s) of the San Ignacio # 4 lode mining claim, and desiring to amend such claim under and pursuant to the laws of the United States and the State of Arizona, by its agent, Santa Fe Mining, Inc., more particularly described as follows:

Said amended claim is rectangular in form, being 1200 feet in length and 600 feet along the surface in width; said claim measures lengthwise of the claim 50 feet in a Easterly direction and 1150 feet in a Westerly direction from the location monument. The general course of the claim is East to West, as shown on the attached map or plat.

The original date of location is the 30th day of October, 1974. The original Location Notice is recorded in the official records of Cochise Co., Arizona at Book 983, Page 242, and is filed with the Arizona State Office of the Bureau of Land Management under Serial No. AMC 75623.

This Amendment is effective and a copy of this Amended Notice of Location was posted on the location monument the 27th day of February, 1985.

This certificate is an amendment of a pre-existing claim and location and is made to correct errors and omissions therein and the description of the boundaries thereof and is made and performed without waiver or abandonment of any rights existing under such location.

Beginning at Corner No. 1, the Northeast corner, which is located 2070'N, 2440'E from the S 1/4 corner of Section 33, Township 17 S, Range 25 E G. & S.R.M.; thence:

South 300 feet to the East end center; thence,
South 300 feet to the SE corner; thence,
West 1200 feet to the SW corner; thence,
North 300 feet to the West end center; thence,
North 300 feet to the NW corner; thence,
East 1200 feet to the NE corner; the point and place of beginning.

Said claim is located in the: NE 1/4 of Sec. 33, Twp 17 S, Rge 25 E
SE 1/4 of Sec. 33
NW 1/4 of Sec. 33
SW 1/4 of Sec. 33

Dated and signed this 27th day of February, 1985.

RECEIVED
B.L.M. STATE OFFICE
MAY 6 - 1985
7:45 A.M.
PHOENIX, ARIZONA

Witness signature

Authorized Agent for the Owner
Dennis V. Cole
Santa Fe Mining, Inc.
P.O. Box 3588
Albuquerque, NM 87190

DKT 1840 PAGE 402



STATE OF ARIZONA COUNTY OF COCHISE ss.
WITNESS MY HAND AND OFFICIAL SEAL
CHRISTINE RODES, COUNTY RECORDER
DEPUTY

I HEREBY CERTIFY THAT THE WITHIN INSTRUMENT WAS FILED AND RECORDED FOR QUESTION OF
Rocky Mt. Sawyers
FEE \$ 55.00
DRAFT

INDEXED
GHOST-COMPARED
BLOTTED

84 DATE MAR 11 1985 9:30 AM
DOCKET PAGE 402 NO 5034

on computer 5/9/85 cog

Amc 75623

Notice of Mining Location

TO ALL WHOM IT MAY CONCERN: **LODE CLAIM**

This Mining Claim, the name of which is the San Ignacio # 4 Mining Claim, situate on land belonging to the United States of America, and in which there are valuable mineral deposits, was entered upon and located for the purpose of exploration and purchase by Manuel R Hernandez Ralph M. Cartmell & H H Cartmell Citizens of The United States

the undersigned, on the 30 th day of October 1974

The length of this claim is 1500 feet and 50 claim 50 feet in a Westerly direction and 1450 feet in a Easterly direction from the center of the discovery shaft. at which this notice is posted, lengthwise of the claim together with 300 feet in width of the surface grounds, on each side of the center of said claim. The general course of the lode deposit and premises is from the West to the East.

The claim is situated and located in the Pearce Mining District, in Cochise county, in the State of Arizona, about One & One Half Miles a Easterly direction from The Town of Pearce

The surface boundaries of the claim are marked upon the ground as follows:
Beginning at A Monument

at a point in a Westerly direction 50 feet from the discovery shaft (at which this notice is posted), being in the center of the West end line of said claim; thence 300 feet to a Monument, being the North West corner of said claim; thence 1500 feet to a Monu nt being at the North East corner of said claim; thence 300 feet to a Monument at the center of the East end of this claim; thence 300 feet to a Monument being at the South East corner of said claim; thence 1500 feet to a Monument at the South West corner of said claim, thence 300 feet to the place of beginning.

Dated and posted on the ground this 30 th day of October 1974

Manuel R Hernandez
Ralph M Cartmell Witness

H H Cartmell Locator(s)

STATE OF ARIZONA
COUNTY OF COCHISE

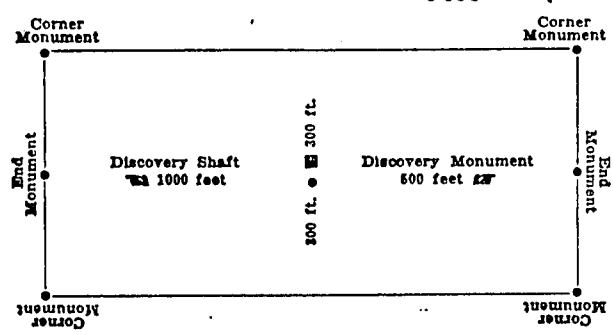
I hereby certify that the within instrument was filed and recorded at request of H H Cartmell
127-146 Pearce Co 85625
on JAN 20 1975 3 45 PM \$2.00
M. Docket

Page 242

1231
RECEIVED
B.L.M. AZ STATE OFFICE
OCT 15 1979
10:00 A.M.
PHOENIX, ARIZONA

Witness my hand and official seal, the day and year aforesaid.
CHRISTINE RHODES
County Recorder.
Christine Rhodes
Deputy Recorder.

Indexed	Photostat Compared	Blotted
<u>J</u>	<u>J</u>	<u>L</u>



This diagram is to give locator a general idea of plan of location under the new law. The Discovery Shaft can be in the center of claim or any distance from either end desired. In the diagram it is placed 500 feet from one end, and 1000 feet from the other. Commence description of claim at a center end monument, giving its distance and direction from center of Discovery Shaft thence bound the claim in either direction. In description be careful to state locality of claim with reference to some natural object, or permanent monument, as will identify the claim.

Excerpts from the Mining Laws of the State of Arizona
Title XXXIV of the Revised Statutes of 1923, Chap. 1, and Amendments thereto.

Section 4038. Such location shall be made by erecting at or contiguous to the point of discovery a conspicuous monument of stone not less than three feet in height, or an upright post, securely fixed, projecting at least four feet above the ground, in which monument of stones or on which post there shall be posted a location notice which shall be signed by the name or names of the locator or locators.

Sec. 4039. From the time of the location of a mining claim, as above specified, the locator shall be allowed ninety days within which to do or cause to be done the following things:

- • • • •
- 2. To sink a discovery shaft in the claim to a depth of at least eight feet from the lowest part of the rim of the shaft at the surface, and deeper, if necessary, until there is discovered in said shaft mineral in place.
- • • • •
- Sec. 4032. Such surface boundaries shall be marked by six substantial posts projecting at least four feet above the surface of the ground, or by substantial stone monuments at least three feet high, to-wit: One at each corner of said claim and one at the center of each end-line thereof. Provided, however, that when the point of a monument of a mining claim is at the same point, and coincides with a monument of the survey of the United States, the monument of such government survey shall be and is hereby declared to be a mining claim monument of claims heretofore or hereafter located.
- Sec. 4034. Location notices may be amended at any time and the monuments changed to correspond with the amended location; Provided, That no change shall be made that will interfere with the rights of others.

REC'D A 1150 MESS 20

AMENDED NOTICE OF MINING LOCATION-LODE CLAIM

BE IT KNOWN: That H. H. Cartmell, R. M. Cartmell and Manuel R. Hernandez

P. O. Box 146 and P. O. Box 61, Pearce, AZ 85625

being the owner(s) of the San Ignacio #5 lode mining claim, and desiring to amend such claim under and pursuant to the laws of the United States and the State of Arizona, by their agent, Santa Fe Mining, Inc. more particularly described as follows:

That San Ignacio #5 lode mining claim was located on October 30, 1974, the Location Notice of which is recorded at Book/Docket 983, page 243, of the Official Records of Cochise County, Arizona. Said claim was amended and recorded in the Official Records of Cochise County, Arizona at Book/Docket 1840, page 404-405.

Said Claim was filed at the Bureau of Land Management under Serial No. AMC 75624

The name of the claim is San Ignacio # 5 lode mining claim and is an amendment of the above described claim. That the extent of this claim is as follows: From the point at which a copy of this Notice is posted, the SE corner, thence in length 1200 feet in a Westerly direction and in width, 600 feet in a Northerly direction, claiming 300 feet on each side of the centerline. A copy of this notice is also posted on the centerline, 50 feet from the East end center. The general course of the claim is East to West, as shown on the attached plat.

THE UNDERSIGNED has distinctly marked the said location on the ground, so that its surface boundaries may be readily traced, by six substantial posts 4" x 4" x 4'6", one at each corner and one at each end center, each so marked or inscribed as to indicate the intended location.

SAID CLAIM is situated in the Pearce Mining District, Cochise County, State of Arizona, and is more particularly described as follows:

BEGINNING at the Northeast corner monument, which is located (North) South 2670 ft. and (East) West 2440 ft. from the S 1/4 Corner of Section 33, Twp 17 South, R 25 East, Gila & Salt River Meridian; thence,

South 300 feet to the East End Center; thence,
South 300 feet to the SE Corner; thence,
West 1200 feet to the SW Corner; thence,
North 300 feet to the West End Center; thence,
North 300 feet to the NW Corner; thence,
East 1200 feet to the NE Corner; the point and place of beginning.

Said claim is located in the:

NE 1/4 of Sec. 33, Twp 17 S., Range 25 E.
SE 1/4 of Sec. 33, Twp 17 S., Range 25 E.
1/4 of Sec. _____, Twp _____ S., Range _____ E.
1/4 of Sec. _____, Twp _____ S., Range _____ E.
Gila and Salt River Meridian.

The "location monument" on which this notice is posted is situated in:

SE 1/4 of Sec. 33, Twp 17 S., Range 25 E.
Gila and Salt River Meridian.

THE PURPOSE of this amended notice is to more definitely describe the locality and boundaries of the claim, and to correct any irregularities, errors or defects which may have existed or may exist in the original location or the record thereof, and is made without waiving any rights acquired under and by virtue of the original location.

DATED and POSTED on the ground this 18th day of June, 1985.

LOCATOR: SANTA FE MINING, INC.
Box 27019
Albuquerque, New Mexico 87125

By [Signature]
Agent for
Santa Fe Mining, Inc.

RECEIVED
P.L.M. AZ STATE OFFICE
JUL 26 1985
07:45 A.M.
PHOENIX, ARIZONA

ENTERED IN COMPUTER

8/6/85 cag

AMENDED NOTICE OF MINING LOCATION

LODE CLAIM

State of Arizona)
) ss.
County of Cochise)
Pearce Mining District

BE IT KNOWN: That H.H. Cartmell, R.M. Cartmell and Manuel R. Hernandez whose mailing addresses are: P.O. Box 146 & P.O. Box 61, Pearce, AZ 85625 being the owner(s) of the San Ignacio # 5 lode mining claim, and desiring to amend such claim under and pursuant to the laws of the United States and the State of Arizona, by its agent, Santa Fe Mining, Inc., more particularly described as follows:

Said amended claim is rectangular in form, being 1200 feet in length and 600 feet along the surface in width; said claim measures lengthwise of the claim 50 feet in a Easterly direction and 1150 feet in a Westerly direction from the location monument. The general course of the claim is East to West, as shown on the attached map or plat.

The original date of location is the 30th day of October, 1974. The original Location Notice is recorded in the official records of Cochise Co., Arizona at Book 983, Page 243, and is filed with the Arizona State Office of the Bureau of Land Management under Serial No. AMC 75624.

This Amendment is effective and a copy of this Amended Notice of Location was posted on the location monument the 27th day of February, 1985.

This certificate is an amendment of a pre-existing claim and location and is made to correct errors and omissions therein and the description of the boundaries thereof and is made and performed without waiver or abandonment of any rights existing under such location.

Beginning at Corner No. 1, the Northeast corner, which is located 2670'N, 2440'E from the S 1/4 corner of Section 33, Township 17 S, Range 25 E G. & S.R.M.; thence:

South 300 feet to the East end center; thence,
South 300 feet to the SE corner; thence,
West 1200 feet to the SW corner; thence,
North 300 feet to the West end center; thence,
North 300 feet to the NW corner; thence,
East 1200 feet to the NE corner; the point and place of beginning.

Said claim is located in the: NE 1/4 of Sec. 33
SE 1/4 of Sec. 33
NW 1/4 of Sec.
SW 1/4 of Sec.
} Twp 17 S, Rge 25 E


Dated and signed this 27th day of February, 1985.

Witness signature line

Authorized Agent for the Santa Fe Mining, Inc.
Dennis V. Cole
P.O. Box 3588
Albuquerque, NM 87190

RECEIVED B.L.M. AZ STATE OFFICE
MAY 6 - 1985
07:45 A.M.
PHOENIX, ARIZONA

DKI 1840 PAGE 404



STATE OF ARIZONA
COUNTY OF COCHISE] ss.

WITNESS MY HAND AND OFFICIAL SEAL
CHRISTINE ANDERSON, COUNTY RECORDER

Signature of Christine Anderson, Deputy Draft

I HEREBY CERTIFY THAT THE WITHIN INSTRUMENT WAS FILED AND RECORDED AT R.O. LIST CO.
Rocky Mt. Surveyors
FEE \$ 55.00

INDEXED FILED SLOTTED
COMPARED

DATE MAR 11 1985 9:30 AM
DOCKET PAGE 404 NO 5035
405

on computer 5/9/85 by AMC 75624

Notice of Mining Location

TO ALL WHOM IT MAY CONCERN: **LODE CLAIM**
 San Ignacio # 5 Mining Claim,
 This Mining Claim, the name of which is the _____ Mining Claim,
 situate on land belonging to the United States of America, and in which there are valuable mineral deposits, was
 entered upon and located for the purpose of exploration and purchase by Manuel RHernandez
Ralph M Cartmell & H H Cartmell Citizens of The United States

the undersigned, on the 30 th day of October, 1974
 The length of this claim is 1500 feet and 50 feet in a Westerly
 direction and 1450 feet in a Easterly direction from the center of the discovery shaft, at which this no-
 tice is posted, lengthwise of the claim together with 300 feet in width of the surface grounds, on each side of
 the center of said claim. The general course of the lode deposit and premises is from the West to the
East

The claim is situated and located in the Pearce Mining District, in Cochise
 county, in the State of Arizona, about One & One Half Miles in a Easterly direction from
The Town of Pearce

The surface boundaries of the claim are marked upon the ground as follows:
 Beginning at A Monument
 at a point in a Westerly direction 50 feet from the discovery shaft
 (at which this notice is posted), being in the center of the West
 end line of said claim; thence 300
 feet to a Monument, being the North West corner of said claim,
 thence 1500 feet to a Monument being at the North East
 corner of said claim; thence 300 feet to a Monument
 at the center of the East end of this claim; thence 300
 feet to a Monument being at the South East
 corner of said claim; thence 1500 feet to a Monument at the
South West corner of said claim, thence 300 feet to the place of beginning.

Dated and posted on the ground this 30 th day of October, 1974
Ralph M Cartmell Witness
H H Cartmell Locator(s)

STATE OF ARIZONA
 COUNTY OF Cochise

I hereby certify that the within instrument was filed and recorded at request of Ralph M Cartmell on 12/20/75 at 2:43 P.M., Docket 243

\$2.00

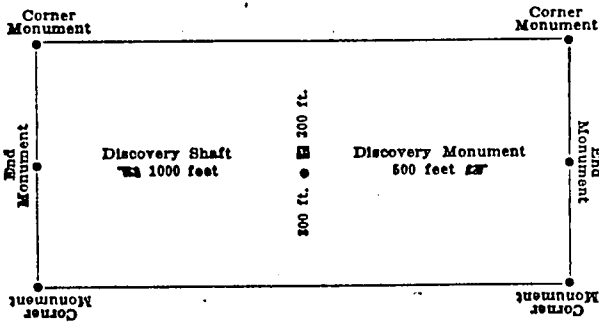
Witness my hand and official seal the day and year aforesaid.
CHRISTINE RHODES
 County Recorder.
Christine Rhodes
 Deputy Recorder.

1 RECEIVED
B.L.M. AZ STATE OFFICE

OCT 15 1979

10:00 A.M.
PHOENIX, ARIZONA

Indexed	Photostat Compared	Blotted
<i>[initials]</i>	<i>[initials]</i>	<i>[initials]</i>



This diagram is to give locator a general idea of plan of location under the new law. The Discovery Shaft can be in the center of claim or any distance from either end desired. In the diagram it is placed 500 feet from one end, and 1000 feet from the other. Commence description of claim at a center end monument, giving its distance and direction from center of Discovery Shaft thence bound the claim in either direction. In description be careful to state locality of claim with reference to some natural object or permanent monument, as will identify the claim.

Excerpts from the Mining Laws of the State of Arizona
 Title XXXIV of the Revised Statutes of 1923, Chap. 1, and Amendments thereto.

Section 4038. Such location shall be made by erecting at or contiguous to the point of discovery a conspicuous monument of stone not less than three feet in height, or an upright post, securely fixed, projecting at least four feet above the ground, in which monument shall be placed stones or on which post there shall be posted a location notice which shall be signed by the name or names of the locator or locators.

Sec. 4030. From the time of the location of a mining claim, as above specified, the locator shall be allowed ninety days within which to do or cause to be done the following things:

2. To sink a discovery shaft in the claim to a depth of at least eight feet from the lowest part of the rim of the shaft at the surface, and deeper, if necessary, until there is disclosed in said shaft mineral in place.

Sec. 4032. Such surface boundaries shall be marked by six substantial posts projecting at least four feet above the surface of the ground, or by substantial stone monuments at least three feet high, to-wit: One at each corner of said claim and one at the center of each end-line thereof.

Provided, however, that when the point of a monument of a mining claim is at the same point, and coincides with a monument of the survey of the United States, the monument of such government survey shall be and is hereby declared to be a mining claim monument of claims heretofore or hereafter located.

Sec. 4034. Location notices may be amended at any time and the monuments changed to correspond with the amended location. Provided, that no change shall be made that will interfere with the rights of others.

AMENDED NOTICE OF MINING LOCATION-LODE CLAIM

BE IT KNOWN: That H. H. Cartmell, R. M. Cartmell and Manuel R. Hernandez

P. O. Box 146 and P. O. Box 61, Pearce, AZ 85625

being the owner(s) of the San Ignacio # 6 lode mining claim, and desiring to amend such claim under and pursuant to the laws of the United States and the State of Arizona, by their agent, Santa Fe Mining, Inc. more particularly described as follows:

That San Ignacio # 6 lode mining claim was located on October 30, 1974, the Location Notice of which is recorded at Book/Docket 983, page 244, of the Official Records of Cochise County, Arizona. Said claim was amended and recorded in the Official Records of Cochise County, Arizona at Book/Docket 1840, page 406-407.

Said Claim was filed at the Bureau of Land Management under Serial No. AMC 75625

The name of the claim is San Ignacio # 6 lode mining claim and is an amendment of the above described claim. That the extent of this claim is as follows: From the point at which a copy of this Notice is posted, the NW corner, thence in length 1500 feet in a Southerly direction and in width, 600 feet in a Easterly direction, claiming 300 feet on each side of the centerline. A copy of this notice is also posted on the centerline, 50 feet from the South end center. The general course of the claim is North to South, as shown on the attached plat.

THE UNDERSIGNED has distinctly marked the said location on the ground, so that its surface boundaries may be readily traced, by six substantial posts 4" x 4" x 4'6", one at each corner and one at each end center, each so marked or inscribed as to indicate the intended location.

SAID CLAIM is situated in the Pearce Mining District, Cochise County, State of Arizona, and is more particularly described as follows:

BEGINNING at the Northeast corner monument, which is located (North) South 1470 ft. and (East) West 3640 ft. from the S 1/4 Corner of Section 33, Twp 17 South, R 25 East, Gila & Salt River Meridian; thence,

South 1500 feet to the SE Corner; thence, West 300 feet to the South End Center; thence, West 300 feet to the SW Corner; thence, North 1500 feet to the NW Corner; thence, East 300 feet to the North End Center; thence, East 300 feet to the NE Corner; the point and place of beginning.

Said claim is located in the:

NW 1/4 of Sec. 3, Twp 18 S., Range 25 E.
SW 1/4 of Sec. 34, Twp 17 S., Range 25 E.
1/4 of Sec. , Twp S., Range E.
1/4 of Sec. , Twp S., Range E.
Gila and Salt River Meridian.

The "location monument" on which this notice is posted is situated in: SW 1/4 of Sec. 34, Twp 17 S., Range 25 E. Gila and Salt River Meridian.

THE PURPOSE of this amended notice is to more definitely describe the locality and boundaries of the claim, and to correct any irregularities, errors or defects which may have existed or may exist in the original location or the record thereof, and is made without waiving any rights acquired under and by virtue of the original location.

DATED and POSTED on the ground this 18th day of June, 1985.

By Douglas P. Saul Agent for Santa Fe Mining, Inc.

LOCATOR: SANTA FE MINING, INC. Box 27019 Albuquerque, New Mexico 87125
RECEIVED B.L.M. AZ STATE OFFICE JUL 26 1985 07.45 A.M. PHOENIX, ARIZONA

ENTERED IN COMPUTER

9/6/85

AMENDED NOTICE OF MINING LOCATION

LODE CLAIM

State of Arizona)
) ss.
County of Cochise)

Pearce Mining District

BE IT KNOWN: That H.H. Cartmell, R.M. Cartmell and Manuel R. Hernandez whose mailing addresses are: P.O. Box 146 & P.O. Box 61, Pearce, AZ 85625 being the owner(s) of the San Ignacio # 6 lode mining claim, and desiring to amend such claim under and pursuant to the laws of the United States and the State of Arizona, by its agent, Santa Fe Mining, Inc., more particularly described as follows:

Said amended claim is rectangular in form, being 1500 feet in length and 600 feet along the surface in width; said claim measures lengthwise of the claim 1450 feet in a Northerly direction and 50 feet in a Southerly direction from the location monument. The general course of the claim is North to South, as shown on the attached map or plat.

The original date of location is the 30th day of October, 1974. The original Location Notice is recorded in the official records of Cochise Co., Arizona at Book 983, Page 244, and is filed with the Arizona State Office of the Bureau of Land Management under Serial No. AMC 75625.

This Amendment is effective and a copy of this Amended Notice of Location was posted on the location monument the 27th day of February, 1985.

This certificate is an amendment of a pre-existing claim and location and is made to correct errors and omissions therein and the description of the boundaries thereof and is made and performed without waiver or abandonment of any rights existing under such location.

Beginning at Corner No. 1, the Northeast corner, which is located 1470'N, 3640'E from the S 1/4 corner of Section 33, Township 17S, Range 25E G. & S.R.M.; thence:

South 1500 feet to the SE corner; thence, West 300 feet to the South end center; thence, West 300 feet to the SW corner; thence, North 1500 feet to the NW corner; thence East 300 feet to the North end center; thence East 300 feet to the NE corner; the point and place of beginning.

Said claim is located in the: NE 1/4 of Sec. 33)
SE 1/4 of Sec. 33)
NW 1/4 of Sec. 33) Twp. 18 S., Rge. 25 E.
SW 1/4 of Sec. 34) Twp. 17 S., Rge. 25 E.

Dated and signed this 27th day of February, 1985.


Witness [Signature]

Authorized Agents for the Owners:

Dennis V. Cole
Santa Fe Mining, Inc.
P.O. Box 3588
Albuquerque, NM 87190

RECEIVED
B.L.M. AZ STATE OFFICE
MAY 6 - 1985

07:45 A.M.
PHOENIX, ARIZONA
DKT 1840 PAGE 406



STATE OF ARIZONA
COUNTY OF COCHISE ss.

WITNESS MY HAND AND OFFICIAL SEAL
CHRISTINE RHODES, COUNTY RECORDER

[Signature] DEPUTY DRAFT

I HEREBY CERTIFY THAT THE WITHIN INSTRUMENT WAS FILED AND RECORDED AT THE OFFICE OF: Rocky Mt. Surveyors

FEE \$ 5.00

INDEXED, STAT. COMPARED, BLOTTED

DOCKET 1840 PAGE 406 NO 5036
DATE MAR 11 1985 9:30 AM

on computer 5/9/85 cey

AMC 75625

Notice of Mining Location

TO ALL WHOM IT MAY CONCERN: **LODE CLAIM**
 This Mining Claim, the name of which is the San Ignacio # 6 Mining Claim, situate on land belonging to the United States of America, and in which there are valuable mineral deposits, was entered upon and located for the purpose of exploration and purchase by Manuel B. Hernandez, Ralph M. Cartmell & H. H. Cartmell Citizens of The United States

the undersigned, on the 30 th day of October, 19 74
 The length of this claim is 1500 feet and 50 feet in a Southerly direction and 1450 feet in a Northerly direction from the center of the discovery shaft, at which this notice is posted, lengthwise of the claim together with 300 feet in width of the surface grounds, on each side of the center of said claim. The general course of the lode deposit and premises is from the West to the East

The claim is situated and located in the Pearce Mining District, in Cochise county, in the State of Arizona, about One & One Half Miles Easterly direction from The Town of Pearce

The surface boundaries of the claim are marked upon the ground as follows:
 Beginning at A Monument at a point in a Southerly direction 50 feet from the discovery shaft (at which this notice is posted), being in the center of the South end line of said claim; thence 300 feet to a Monument, being the South West corner of said claim; thence 1500 feet to a Monument, being at the North West corner of said claim; thence 300 feet to a Monument at the center of the North end of this claim; thence 300 feet to a Monument, being at the North East corner of said claim; thence 1500 feet to a Monument at the South East corner of said claim, thence 300 feet to the place of beginning.

Dated and posted on the ground this 30 th day of October, 19 74
Manuel B. Hernandez
Ralph M. Cartmell
H. H. Cartmell
 Witness Locator(s)

STATE OF ARIZONA
 COUNTY OF _____

I hereby certify that the within instrument was filed and recorded at request of Manuel B. Hernandez, Ralph M. Cartmell & H. H. Cartmell on JAN 20 1975 3 45 PM M. Docket # 983

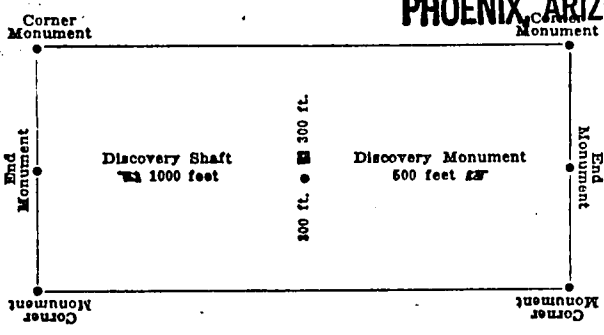
RECEIVED

B.L.M. AZ STATE OFFICE

Witness my hand and official seal the day and year aforesaid.
CHRISTINE RHODES
 County Recorder.
Christine Rhodes
 Deputy-Recorder.

OCT 15 1979
 10:00 A.M.

Indexed	Photostat Compared	Blotted
<i>[initials]</i>	<i>[initials]</i>	<i>[initials]</i>



This diagram is to give locator a general idea of plan of location under the new law. The Discovery Shaft can be in the center of claim or any distance from either end desired. In the diagram it is placed 500 feet from one end, and 1000 feet from the other. Commence description of claim at a center end monument, giving its distance and direction from center of Discovery Shaft thence bound the claim in either direction. In description be careful to state locality of claim with reference to some natural object, or permanent monument, as will identify the claim.

Excerpts from the Mining Laws of the State of Arizona
 Title XXXIV of the Revised Statutes of 1923, Chap. 1, and Amendments thereto.
 Section 4038. Such location shall be made by erecting at or contiguous to the point of discovery a conspicuous monument of stone not less than three feet in height, or an upright post, securely fixed, projecting at least four feet above the ground, in which monument of stones or on which post there shall be posted a location notice which shall be signed by the name or names of the locator or locators.
 Sec. 4039. From the time of the location of a mining claim, as above specified, the locator shall be allowed ninety days within which to do or cause to be done the following things:
 * * * * *
 2. To sink a discovery shaft in the claim to a depth of at least eight feet from the lowest part of the rim of the shaft at the surface, and deeper, if necessary, until there is disclosed in said shaft mineral in place.
 * * * * *
 Sec. 4032. Such surface boundaries shall be marked by six substantial posts projecting at least four feet above the surface of the ground, or by substantial stone monuments at least three feet high, to-wit: One at each corner of said claim and one at the center of each end-line thereof. Provided, however, that when the point of a monument of a mining claim is at the same point, and coincides with a monument of the survey of the United States, the monument of such government survey shall be and is hereby declared to be a mining claim monument of claims heretofore or hereafter located.
 Sec. 4034. Location notices may be amended at any time and the monuments changed to correspond with the amended location. Provided, That no change shall be made that will interfere with the rights of others.

75626

AMENDED NOTICE OF MINING LOCATION-LODE CLAIM

BE IT KNOWN: That H. H. Cartmell, R. M. Cartmell and Manuel R. Hernandez

P. O. Box 146 and P. O. Box 61, Pearce, AZ 85625

being the owner(s) of the San Ignacio #7 lode mining claim, and desiring to amend such claim under and pursuant to the laws of the United States and the State of Arizona, by their agent, Santa Fe Mining, Inc. more particularly described as follows:

That San Ignacio # 7 lode mining claim was located on October 30, 1974, the Location Notice of which is recorded at Book/Docket 983, page 245, of the Official Records of Cochise County, Arizona. Said claim was amended and recorded in the Official Records of Cochise County, Arizona at Book/Docket 1840, page 408-409.

Said Claim was filed at the Bureau of Land Management under Serial No. AMC 75626

The name of the claim is San Ignacio # 7 lode mining claim and is an amendment of the above described claim. That the extent of this claim is as follows: From the point at which a copy of this Notice is posted, the NW corner, thence in length 1500 feet in a Southerly direction and in width, 600 feet in a Easterly direction, claiming 300 feet on each side of the centerline. A copy of this notice is also posted on the centerline, 50 feet from the South end center. The general course of the claim is North to South, as shown on the attached plat.

THE UNDERSIGNED has distinctly marked the said location on the ground, so that its surface boundaries may be readily traced, by six substantial posts 4" x 4" x 4'6", one at each corner and one at each end center, each so marked or inscribed as to indicate the intended location.

SAID CLAIM is situated in the Pearce Mining District, Cochise County, State of Arizona, and is more particularly described as follows:

BEGINNING at the Northeast corner monument, which is located North South 1470 ft. and East West 4240 ft. from the S 1/4 Corner of Section 33, Twp 17 South, R 25 East, Gila & Salt River Meridian; thence,

- South 1500 feet to the SE Corner; thence,
- West 300 feet to the South End Center; thence,
- West 300 feet to the SW Corner; thence,
- North 1500 feet to the NW Corner; thence,
- East 300 feet to the North End Center; thence,
- East 300 feet to the NE Corner; the point and

place of beginning.

Said claim is located in the:

- NW 1/4 of Sec. 3, Twp 18 S., Range 25 E.
- SW 1/4 of Sec. 34, Twp 17 S., Range 25 E.
- 1/4 of Sec. _____, Twp _____ S., Range _____ E.
- 1/4 of Sec. _____, Twp _____ S., Range _____ E.

Gila and Salt River Meridian.

The "location monument" on which this notice is posted is situated in:

- SW 1/4 of Sec. 34, Twp 17 S., Range 25 E.
- Gila and Salt River Meridian.

THE PURPOSE of this amended notice is to more definitely describe the locality and boundaries of the claim, and to correct any irregularities, errors or defects which may have existed or may exist in the original location or the record thereof, and is made without waiving any rights acquired under and by virtue of the original location.

DATED and POSTED on the ground this 18th day of June, 1985.

By Raymond S. Stahl
Agent for
Santa Fe Mining, Inc.

LOCATOR: SANTA FE MINING, INC.
Box 27019
Albuquerque, New Mexico 87125

RECEIVED
B.L.M. AZ STATE OFFICE
JUL 26 1985
07.45 A.M.
PHOENIX, ARIZONA

ENTERED IN COMPUTER 8/6/85 cog

AMENDED NOTICE OF MINING LOCATION

LODE CLAIM

State of Arizona)
County of Cochise) ss.

Pearce Mining District

BE IT KNOWN: That H.H. Cartmell, R.M. Cartmell and Manuel R. Hernandez whose mailing addresses are: P.O. Box 146 & P.O. Box 61, Pearce, AZ 85625 being the owner(s) of the San Ignacio # 7 lode mining claim, and desiring to amend such claim under and pursuant to the laws of the United States and the State of Arizona, by its agent, Santa Fe Mining, Inc., more particularly described as follows:

Said amended claim is rectangular in form, being 1500 feet in length and 600 feet along the surface in width; said claim measures lengthwise of the claim 1450 feet in a Northerly direction and 50 feet in a Southerly direction from the location monument. The general course of the claim is North to South, as shown on the attached map or plat.

The original date of location is the 30th day of October, 1974. The original Location Notice is recorded in the official records of Cochise Co., Arizona at Book 983, Page 245, and is filed with the Arizona State Office of the Bureau of Land Management under Serial No. AMC 75626.

This Amendment is effective and a copy of this Amended Notice of Location was posted on the location monument the 27th day of February, 1985.

This certificate is an amendment of a pre-existing claim and location and is made to correct errors and omissions therein and the description of the boundaries thereof and is made and performed without waiver or abandonment of any rights existing under such location.

Beginning at Corner No. 1, the Northeast corner, which is located 1470' N, 4240' E from the S 1/2 corner of Section 33, Township 17S, Range 25E G. & S.R.M.; thence:

South 1500 feet to the SE corner; thence, West 300 feet to the South end center; thence, West 300 feet to the SW corner; thence, North 1500 feet to the NW corner; thence East 300 feet to the North end center; thence East 300 feet to the NE corner; the point and place of beginning.

Said claim is located in the: NE 1/4 of Sec. 33)
SE 1/4 of Sec. 33)
NW 1/4 of Sec. 34) Twp. 18 S., Rge. 25 E.
SW 1/4 of Sec. 34) Twp. 17 S., Rge. 25 E.

Dated and signed this 27th day of February, 1985.

RECEIVED B.L.M. AZ STATE OFFICE

Witness signature

MAY 6 - 1985 Authorized Agent for the Owners:

Dennis V. Cole

07.45 A.M. Santa Fe Mining, Inc. P.O. Box 3588 PHOENIX, ARIZONA Albuquerque, NM 87190

DKT 1840 PAGE 408



STATE OF ARIZONA COUNTY OF COCHISE ss.

WITNESS MY HAND AND OFFICIAL SEAL CHRISTINE RHODES, COUNTY RECORDER

6 Elkins DEPUTY DRAFT

I HEREBY CERTIFY THAT THE WITHIN INSTRUMENT WAS FILED AND RECORDED AT THE REQUEST OF Rocky Mt. Surveyors

FEE \$ 5.00

MAR 11 1985 9:30

INDEXED FILED BLOTTED

DOCKET 1840 DATE 408 PAGE 409 NO 5037

San Ignacio 5/19/85

AMC 75626

Notice of Mining Location

TO ALL WHOM IT MAY CONCERN:

LODE CLAIM
San Ignacio # 7

Mining Claim,

situate on land belonging to the United States of America, and in which there are valuable mineral deposits, was entered upon and located for the purpose of exploration and purchase by Manuel R. Hernandez Ralph M Cartmell & H H Cartmell Citizens of The United States

the undersigned, on the 30th day of October 19 74
The length of this claim is 1500 feet and We claim 50 feet in a Southerly direction and 1450 feet in a Northerly direction from the center of the discovery shaft. at which this notice is posted, lengthwise of the claim together with 300 feet in width of the surface grounds, on each side of the center of said claim. The general course of the lode deposit and premises is from the West to the East

The claim is situated and located in the Pearce Mining District, in Cochise county, in the State of Arizona, about One & One Half Miles a Easterly direction from The Town of Pearce

The surface boundaries of the claim are marked upon the ground as follows:
Beginning at A Monument

at a point in a Southerly direction 50 feet from the discovery shaft (at which this notice is posted), being in the center of the South end line of said claim; thence 300 feet to a Monument, being the South West corner of said claim; thence 1500 feet to a Monument being at the North West corner of said claim; thence 300 feet to a Monument at the center of the North end of this claim; thence 300 feet to a Monument being at the North East corner of said claim; thence 1500 feet to a Monument at the South East corner of said claim, thence 300 feet to the place of beginning.

Dated and posted on the ground this 30th day of October 19 74
Manuel R. Hernandez
Ralph M. Cartmell
Witness
H H Cartmell
Locator(s)

STATE OF ARIZONA
COUNTY OF COCHISE

I hereby certify that the within instrument was filed and recorded at request of *Ralph M. Cartmell*

on JAN 20 75 - 3 45 PM
M. Docket 983 \$2.00
Page 245

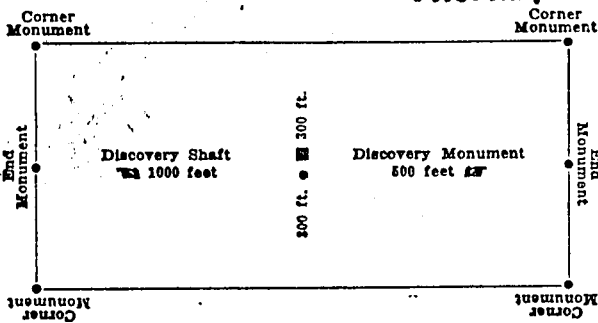
1234
RECEIVED
B.L.M. AZ STATE OFFICE

Witness my hand and official seal the day and year aforesaid.
CHRISTOPHER...
County Recorder.
Deputy Recorder

OCT 15 1979

10:00 A.M.
PHOENIX, ARIZONA

Indexed	Photostat Compared	Blotted
<i>[initials]</i>	<i>[initials]</i>	<i>[initials]</i>



This diagram is to give locator a general idea of plan of location under the new law. The Discovery Shaft can be in the center of claim or any distance from either end desired. In the diagram it is placed 500 feet from one end, and 1000 feet from the other. Commence description of claim at a center end monument, giving its distance and direction from center of Discovery Shaft, thence bound the claim in either direction. In description be careful to state locality of claim with reference to some natural object, or permanent monument, as will identify the claim.

Excerpts from the Mining Laws of the State of Arizona
Title XXXIV of the Revised Statutes of 1923, Chap. 1, and Amendments thereto.

Section 4038. Such location shall be made by erecting at or contiguous to the point of discovery a conspicuous monument of stone not less than three feet in height, or an upright post, securely fixed, projecting at least four feet above the ground, in which monument of stones or on which post there shall be posted a location notice which shall be signed by the name or names of the locator or locators.

Sec. 4030. From the time of the location of a mining claim, as above specified, the locator shall be allowed ninety days within which to do or cause to be done the following things:

- 1. To sink a discovery shaft in the claim to a depth of at least eight feet from the lowest part of the rim of the shaft at the surface, and deeper, if necessary, until there is disclosed in said shaft mineral in place.

Sec. 4032. Such surface boundaries shall be marked by six substantial posts projecting at least four feet above the surface of the ground, or by substantial stone monuments at least three feet high, to-wit: One at each corner of said claim and one at the center of each endline thereof.

Provided, however, that when the point of a monument of a mining claim is at the same point, and coincides with a monument of the survey of the United States, the monument of such government survey shall be and is hereby declared to be a mining claim monument of claims heretofore or hereafter located.

Sec. 4034. Location notices may be amended at any time and the monuments changed to correspond with the amended location: Provided, That no change shall be made that will interfere with the rights of others.

AMENDED NOTICE OF MINING LOCATION-LODE CLAIM

BE IT KNOWN: That H. H. Cartmell, R. M. Cartmell and Manuel R. Hernandez
P. O. Box 146 and P. O. Box 61, Pearce, AZ 85625
being the owner(s) of the San Ignacio #8 lode mining claim, and desiring to
amend such claim under and pursuant to the laws of the United States and the State of
Arizona, by their agent, Santa Fe Mining, Inc. more particularly described as follows:

That San Ignacio #8 lode mining claim was located on October 30, 1974,
the Location Notice of which is recorded at Book/Docket 983, page 246, of the
Official Records of Cochise County, Arizona. Said claim was amended and recorded in the
Official Records of Cochise County, Arizona at Book/Docket 1840, page 410-411.

Said Claim was filed at the Bureau of Land Management under Serial No. AMC 75627

The name of the claim is San Ignacio # 8 lode mining
claim and is an amendment of the above described claim. That the extent of this claim
is as follows: From the point at which a copy of this Notice is posted, the NW
corner, thence in length 1500 feet in a Southerly direction and in width,
600 feet in a Easterly direction, claiming 300 feet on each
side of the centerline. A copy of this notice is also posted on the centerline,
50 feet from the South end center. The general course of the claim
is North to South, as shown on the attached plat.

THE UNDERSIGNED has distinctly marked the said location on the ground, so that
its surface boundaries may be readily traced, by six substantial posts 4" x 4" x 4'6",
one at each corner and one at each end center, each so marked or inscribed as to
indicate the intended location.

SAID CLAIM is situated in the Pearce Mining District,
Cochise County, State of Arizona, and is more particularly de-
scribed as follows:

BEGINNING at the Northeast corner monument, which is located (North)
South 1470 ft. and (East/West) 4840 ft. from the S 1/4
Corner of Section 33, Twp 17 South, R 25
East, Gila & Salt River Meridian; thence,

South 1500 feet to the SE Corner; thence,
West 300 feet to the South End Center; thence,
West 300 feet to the SW Corner; thence,
North 1500 feet to the NW Corner; thence,
East 300 feet to the North End Center; thence,
East 300 feet to the NE Corner; the point and
place of beginning.

Said claim is located in the:

NW 1/4 of Sec. 3, Twp 18 S., Range 25 E.
SW 1/4 of Sec. 34, Twp 17 S., Range 25 E.
1/4 of Sec. , Twp S., Range E.
1/4 of Sec. , Twp S., Range E.
Gila and Salt River Meridian.

The "location monument" on which this notice is posted is situated in:

SW 1/4 of Sec. 34, Twp 17 S., Range 25 E.
Gila and Salt River Meridian.

THE PURPOSE of this amended notice is to more definitely describe the locality and
boundaries of the claim, and to correct any irregularities, errors or defects which may
have existed or may exist in the original location or the record thereof, and is made
without waiving any rights acquired under and by virtue of the original location.

DATED and POSTED on the ground this 18th day of June, 1985.

LOCATOR: SANTA FE MINING, INC.
Box 27019
Albuquerque, New Mexico 87125

By Raymond P. Steub
Agent for
Santa Fe Mining, Inc.

RECEIVED
B.L.M. AZ STATE OFFICE
JUL 26 1985
07.45 A.M.
PHOENIX, ARIZONA

ENTERED IN COMPUTER

2/6/85
CAG

AMENDED NOTICE OF MINING LOCATION

LODE CLAIM

State of Arizona)
County of Cochise) ss.

Pearce Mining District

BE IT KNOWN: That H.H. Cartmell, R.M. Cartmell and Manuel R. Hernandez whose mailing addresses are: P.O. Box 146 & P.O. Box 61, Pearce, AZ 85625 being the owner(s) of the San Ignacio # 8 lode mining claim, and desiring to amend such claim under and pursuant to the laws of the United States and the State of Arizona, by its agent, Santa Fe Mining, Inc., more particularly described as follows:

Said amended claim is rectangular in form, being 1500 feet in length and 600 feet along the surface in width; said claim measures lengthwise of the claim 1450 feet in a Northerly direction and 50 feet in a Southerly direction from the location monument. The general course of the claim is North to South, as shown on the attached map or plat.

The original date of location is the 30th day of October, 1974. The original Location Notice is recorded in the official records of Cochise Co., Arizona at Book 983, Page 246, and is filed with the Arizona State Office of the Bureau of Land Management under Serial No. AMC 75627.

This Amendment is effective and a copy of this Amended Notice of Location was posted on the location monument the 27th day of February, 1985.

This certificate is an amendment of a pre-existing claim and location and is made to correct errors and omissions therein and the description of the boundaries thereof and is made and performed without waiver or abandonment of any rights existing under such location.

Beginning at Corner No. 1, the Northeast corner, which is located 1470'N, 4840'E from the S 1/4 corner of Section 33, Township 17S, Range 25E G. & S.R.M.; thence:

South 1500 feet to the SE corner; thence, West 300 feet to the South end center; thence, West 300 feet to the SW corner; thence, North 1500 feet to the NW corner; thence East 300 feet to the North end center; thence East 300 feet to the NE corner; the point and place of beginning.

Said claim is located in the: NE 1/4 of Sec. 33)
SE 1/4 of Sec. 33)
NW 1/4 of Sec. 33) Twp. 18 S., Rge. 25 E.
SW 1/4 of Sec. 34) Twp. 17 S., Rge. 25 E.

Dated and signed this 27th day of February, 1985.

Witness [Signature]

RECEIVED B.L.M. AZ STATE OFFICE

MAY 6 - 1985

Authorized Agent for the Owners: Dennis V. Cole, Santa Fe Mining, Inc., P.O. Box 3588, Albuquerque, NM 87190

07:45 A.M. PHOENIX, ARIZONA

DKI 1840 PAGE 410



STATE OF ARIZONA COUNTY OF COCHISE ss.

WITNESS MY HAND AND OFFICIAL SEAL CHRISTINE RHODES, COUNTY RECORDER

[Signature] DEPUTY

I HEREBY CERTIFY THAT THE WITHIN INSTRUMENT WAS FILED AND RECORDED AT REQUEST OF: Rocky Mt. Surveyors FEE \$ 55.00

DRAFT MAR 11 1985

INDEXED P. COSTAL-COMPAED LOTTED

DOCKET 1840 PAGE 410 NO 5038

on computer 5/9/85 cag

AMC 75627

Notice of Mining Location

TO ALL WHOM IT MAY CONCERN: **LODE CLAIM**
 This Mining Claim, the name of which is the San Ignacio # 8 Mining Claim, situate on land belonging to the United States of America, and in which there are valuable mineral deposits, was entered upon and located for the purpose of exploration and purchase by Manuel R Hernandez
Ralph M Cartmell & H H Cartmell Citizens of The United States

the undersigned, on the 30th day of October, 1974
 The length of this claim is 1500 feet and we claim 50 feet in a southerly direction and 1450 feet in a Northerly direction from the center of the discovery shaft, at which this notice is posted, lengthwise of the claim together with 300 feet in width of the surface grounds, on each side of the center of said claim. The general course of the lode deposit and premises is from the West to the East

The claim is situated and located in the Pearce Mining District, in Cochise county, in the State of Arizona, about One & one Half Miles in a Easterly direction from The Town of Pearce

The surface boundaries of the claim are marked upon the ground as follows:
 Beginning at Monument
 at a point in a Southerly direction 50 feet from the discovery shaft (at which this notice is posted), being in the center of the South end line of said claim; thence 300 feet to a Monument, being the South West corner of said claim; thence 1500 feet to a Monument being at the North West corner of said claim; thence 300 feet to a Monument at the center of the North end of this claim; thence 300 feet to a Monument being at the North East corner of said claim; thence 1500 feet to a Monument at the South East corner of said claim, thence 300 feet to the place of beginning.

Dated and posted on the ground this 30th day of October, 1974
Ralph M Cartmell Witness
H H Cartmell Locator(s)

STATE OF ARIZONA
 COUNTY OF COCHISE

Witness my hand and official seal the day and year aforesaid.
CHRISTINE MOLES

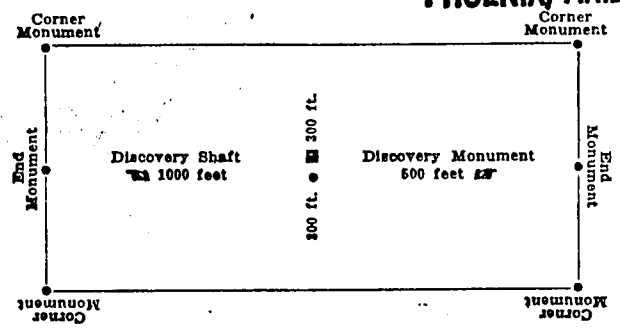
I hereby certify that the within instrument was filed and recorded at request of Ralph M Cartmell, H H Cartmell, 52625 on JAN 20 1975 at 11:00 M. Docket 903
 Page 246

RECEIVED
B.L.M. AZ STATE OFFICE

County Recorder.
Christine Males
 Deputy Recorder.

OCT 15 1979
 10:00 A.M.
 PHOENIX, ARIZONA

Indexed <u>/</u>	Photostat Compared <u>S</u>	Blotted <u>2</u>
---------------------	--------------------------------	---------------------



This diagram is to give locator a general idea of plan of location under the new law. The Discovery Shaft can be in the center of claim or any distance from either end de- sired. In the diagram it is placed 500 feet from one end, and 1000 feet from the other. Commence descrip- tion of claim at a center end monu- ment, giving its distance and direc- tion from center of Discovery Shaft thence bound the claim in either di- rection. In description be careful to state locality of claim with refer- ence to some natural object, or permanent monument, as will iden- tify the claim.

Excerpts from the Mining Laws of the State of Arizona
 Title XXXIV of the Revised Stat- utes of 1923, Chap. 1, and Amend- ments thereto.

Section 4038. Such location shall be made by erecting at or contiguous to the point of discovery a conspicuous monument of stone not less than three feet in height, or an upright post, securely fixed, projecting at least four feet above the ground, in which monument of stones or on which post there shall be posted a location notice which shall be signed by the name or names of the locator or locators.
 Sec. 4030. From the time of the location of a mining claim, as above specified, the locator shall be allowed ninety days within which to do or cause to be done the following things:

2. To sink a discovery shaft in the claim to a depth of at least eight feet from the lowest part of the rim of the shaft at the surface, and deeper, if necessary, until there is dis- closed in said shaft mineral in place.

Sec. 4032. Such surface boundaries shall be marked by six substantial posts projecting at least four feet above the surface of the ground, or by substantial stone monuments at least three feet high, to-wit: One at each corner of said claim and one at the center of each end-line thereof. Provided, however, that when the point of a monument of a mining claim is at the same point, and co- incides with a monument of the survey of the United States, the monument of such government sur- vey shall be and is hereby declared to be a mining claim monument of claims heretofore or hereafter lo- cated.

Sec. 4034. Location notices may be amended at any time and the monu- ments changed to correspond with the amended location. Provided, That no change shall be made that will interfere with the rights of others.

A MC 75627

AMENDED NOTICE OF MINING LOCATION-LODE CLAIM

BE IT KNOWN: That H. H. Cartmell, R. M. Cartmell and Manuel R. Hernandez

P. O. Box 146 and P. O. Box 61, Pearce, AZ 85625

being the owner(s) of the San Ignacio # 9 lode mining claim, and desiring to amend such claim under and pursuant to the laws of the United States and the State of Arizona, by their agent, Santa Fe Mining, Inc. more particularly described as follows:

That San Ignacio # 9 lode mining claim was located on October 30, 1974, the Location Notice of which is recorded at Book/Docket 983, page 247, of the Official Records of Cochise County, Arizona. Said claim was amended and recorded in the Official Records of Cochise County, Arizona at Book/Docket 1840, page 412-413.

Said Claim was filed at the Bureau of Land Management under Serial No. AMC 75628.

The name of the claim is San Ignacio # 9 lode mining claim and is an amendment of the above described claim. That the extent of this claim is as follows: From the point at which a copy of this Notice is posted, the NW corner, thence in length 1500 feet in a Southerly direction and in width, 600 feet in a Easterly direction, claiming 300 feet on each side of the centerline. A copy of this notice is also posted on the centerline, 50 feet from the South end center. The general course of the claim is North to South, as shown on the attached plat.

THE UNDERSIGNED has distinctly marked the said location on the ground, so that its surface boundaries may be readily traced, by six substantial posts 4" x 4" x 4'6", one at each corner and one at each end center, each so marked or inscribed as to indicate the intended location.

SAID CLAIM is situated in the Pearce Mining District, Cochise County, State of Arizona, and is more particularly described as follows:

BEGINNING at the Northeast corner monument, which is located North South 1470 ft. and (East) West 5440 ft. from the S 1/4 Corner of Section 33, Twp 17 South, R 25 East, Gila & Salt River Meridian; thence,

South 1500 feet to the SE Corner; thence,
West 300 feet to the South End Center; thence,
West 300 feet to the SW Corner; thence,
North 1500 feet to the NW Corner; thence,
East 300 feet to the North End Center; thence,
East 300 feet to the NE Corner; the point and place of beginning.

Said claim is located in the:

NE 1/4 of Sec. 3, Twp 18 S., Range 25 E.
SE 1/4 of Sec. 34, Twp 17 S., Range 25 E.
NW 1/4 of Sec. 3, Twp 18 S., Range 25 E.
SW 1/4 of Sec. 34, Twp 17 S., Range 25 E.
Gila and Salt River Meridian.

The "location monument" on which this notice is posted is situated in:

SW 1/4 of Sec. 34, Twp 17 S., Range 25 E.
Gila and Salt River Meridian.

THE PURPOSE of this amended notice is to more definitely describe the locality and boundaries of the claim, and to correct any irregularities, errors or defects which may have existed or may exist in the original location or the record thereof, and is made without waiving any rights acquired under and by virtue of the original location.

DATED and POSTED on the ground this 18th day of June, 1985.

By [Signature]
Agent for
Santa Fe Mining, Inc.

LOCATOR: SANTA FE MINING, INC.
Box 27019
Albuquerque, New Mexico 87125

RECEIVED
BLM. AZ STATE OFFICE

JUL 26 1985

07.45 A.M.
PHOENIX, ARIZONA

ENTERED IN COMPUTER

8/10/85 cag

AMENDED NOTICE OF MINING LOCATION

LODE CLAIM

State of Arizona)
County of Cochise) ss.

Pearce Mining District

BE IT KNOWN: That H.H. Cartmell, R.M. Cartmell and Manuel R. Hernandez whose mailing addresses are: P.O. Box 146 & P.O. Box 61, Pearce, AZ 85625 being the owner(s) of the San Ignacio # 9 lode mining claim, and desiring to amend such claim under and pursuant to the laws of the United States and the State of Arizona, by its agent, Santa Fe Mining, Inc., more particularly described as follows:

on computer 5/9/85 copy

Said amended claim is rectangular in form, being 1500 feet in length and 600 feet along the surface in width; said claim measures lengthwise of the claim 1450 feet in a Northerly direction and 50 feet in a Southerly direction from the location monument. The general course of the claim is North to South, as shown on the attached map or plat.

The original date of location is the 30th day of October, 1974. The original Location Notice is recorded in the official records of Cochise Co., Arizona at Book 983, Page 247, and is filed with the Arizona State Office of the Bureau of Land Management under Serial No. AMC 75628.

This Amendment is effective and a copy of this Amended Notice of Location was posted on the location monument the 27th day of February, 1985.

This certificate is an amendment of a pre-existing claim and location and is made to correct errors and omissions therein and the description of the boundaries thereof and is made and performed without waiver or abandonment of any rights existing under such location.

AMC 75628

Beginning at Corner No. 1, the Northeast corner, which is located 1470'N, 5440'E from the S 1/4 corner of Section 33, Township 17S, Range 25E G. & S.R.M.; thence:

South 1500 feet to the SE corner; thence,
West 300 feet to the South end center; thence,
West 300 feet to the SW corner; thence,
North 1500 feet to the NW corner; thence
East 300 feet to the North end center; thence
East 300 feet to the NE corner; the point and place of beginning.

Said claim is located in the: NE⁴ of Sec. 3) Twp. 18 S., Rge. 25 E.
SE⁴ of Sec. 34) Twp. 17 S., Rge. 25 E.
NW⁴ of Sec. 3) Twp. 18 S., Rge. 25 E.
SW⁴ of Sec. 34) Twp. 17 S., Rge. 25 E.

Dated and signed this 27th day of February, 1985.


RECEIVED
B.L.M. AZ STATE OFFICE
MAY 6 - 1985

Witness [Signature]

Authorized Agent for the Owners:
Dennis V. Cole
Santa Fe Mining, Inc.
P.O. Box 3588
Albuquerque, NM 87190

07:45 A.M.
PHOENIX, ARIZONA

DKT 1840 PAGE 412



STATE OF ARIZONA]
COUNTY OF COCHISE] ss.

WITNESS MY HAND AND OFFICIAL SEAL
CHRISTINE RHODES, COUNTY RECORDER

[Signature] DEPUTY

I HEREBY CERTIFY THAT THE WITHIN INSTRUMENT WAS FILED AND RECORDED AT REQUEST OF: Rocky Mt. Surveyors

FEE 35.00

DATE MAR 11 1985 9:30 AM

INDEXED [] P. STAT. COMPARED [] BLOTTED []

DOCKET 1840 PAGE 412 NO 5039

Notice of Mining Location

TO ALL WHOM IT MAY CONCERN:

LODE CLAIM

This Mining Claim, the name of which is the San Ignacio #9 Mining Claim, situate on land belonging to the United States of America, and in which there are valuable mineral deposits, was entered upon and located for the purpose of exploration and purchase by Manuel R Hernandez Ralph M Cartmell & H H Cartmell Citizens of The United States

the undersigned, on the 30 th day of October, 19 74

The length of this claim is 1500 feet and We claim 50 feet in a Southerly direction and 1450 feet in a Northerly direction from the center of the discovery shaft, at which this notice is posted, lengthwise of the claim together with 300 feet in width of the surface grounds, on each side of the center of said claim. The general course of the lode deposit and premises is from the West to the East

The claim is situated and located in the Pearce Mining District, in Cochise county, in the State of Arizona, about One & One Half Miles a Easterly direction from The Town of Pearce

The surface boundaries of the claim are marked upon the ground as follows:

Beginning at A mMonument

at a point in a Southerly direction 50 feet from the discovery shaft (at which this notice is posted), being in the center of the South end line of said claim; thence 300 feet to a Monument, being the South West corner of said claim; thence 1500 feet to a Monument being at the North West corner of said claim; thence 1500 feet to a Monument at the center of the North end of this claim; thence 300 feet to a Monument being at the North East corner of said claim; thence 1500 feet to a Monument at the South East corner of said claim, thence 300 feet to the place of beginning.

Dated and posted on the ground this 30 th day of October, 19 74

Manuel R Hernandez
Ralph M Cartmell
H H Cartmell
Witness

H. H. Cartmell
Locator(s)

STATE OF ARIZONA
COUNTY OF COCHISE

I hereby certify that the within instrument was filed and recorded at request of Manuel R Hernandez

on JAN 20 1975 - 3:45 PM

Page 247 M., Docket 983

Witness my hand and official seal the day and year aforesaid.

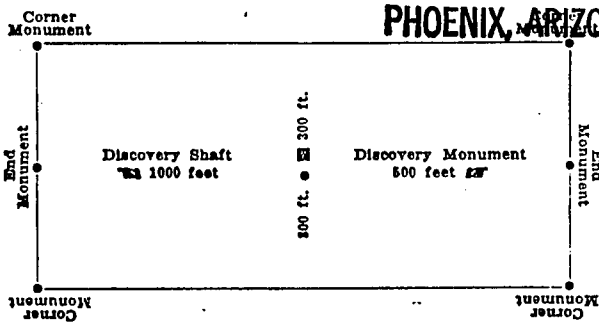
Christian F. ...
County Recorder.
Deputy Recorder

1236
RECEIVED
B.L.M. AZ STATE OFFICE

OCT 15 1979

Indexed	Photostat Compared	Blotted
<i>[initials]</i>	<i>[initials]</i>	<i>[initials]</i>

10:00 A.M.
PHOENIX, ARIZONA



This diagram is to give locator a general idea of plan of location under the new law. The Discovery Shaft can be in the center of claim or any distance from either end de- scribed. In the diagram it is placed 500 feet from one end, and 1000 feet from the other. Commence descrip- tion of claim at a center end monu- ment, giving its distance and direc- tion from center of Discovery Shaft thence bound the claim in either di- rection. In description be careful to state locality of claim with refer- ence to some natural object or permanent monument, as will loca- tify the claim.

Excerpts from the Mining Laws of the State of Arizona
Title XXXIV of the Revised Stat- utes of 1923, Chap. 1, and Amend- ments thereto.

Section 4038. Such location shall be made by erecting at or contiguous to the point of discovery a con- spicuous monument of stone not less than three feet in height or an upright post, securely fixed, pro- jecting at least four feet above the ground, in which monument of stones or on which post there shall be posted a location notice which shall be signed by the name or names of the locator or locators.

Sec. 4030. From the time of the location of a mining claim, as above specified, the locator shall be allow- ed ninety days within which to do or cause to be done the following things:

2. To sink a discovery shaft in the claim to a depth of at least eight feet from the lowest part of the rim of the shaft at the surface, and deep- er, if necessary, until there is dis- closed in said shaft mineral in place.

Sec. 4032. Such surface boundaries shall be marked by six substantial posts projecting at least four feet above the surface of the ground, or by substantial stone monuments at least three feet high, to-wit: One at each corner of said claim and one at the center of each end-line thereof. Provided, however, that when the point of a monument of a mining claim is at the same point, and co- incides with a monument of the survey of the United States, the monument of such government sur- vey shall be and is hereby declared to be a mining claim monument of claims heretofore or hereafter lo- cated.

Sec. 4034. Location notices may be amended at any time and the monu- ments changed to correspond with the amended location; Provided, That no change shall be made that will interfere with the rights of others.

DK1 983 PAGE 247

AMENDED NOTICE OF MINING LOCATION-LODE CLAIM

BE IT KNOWN: That H. H. Cartmell, R. M. Cartmell and Manuel R. Hernandez

P. O. Box 146 and P. O. Box 61, Pearce, AZ 85625

being the owner(s) of the San Ignacio # 10 lode mining claim, and desiring to amend such claim under and pursuant to the laws of the United States and the State of Arizona, by their agent, Santa Fe Mining, Inc. more particularly described as follows:

That San Ignacio # 10 lode mining claim was located on October 30, 1974, the Location Notice of which is recorded at Book/Docket 983, page 248, of the Official Records of Cochise County, Arizona. Said claim was amended and recorded in the Official Records of Cochise County, Arizona at Book/Docket 1840, page 414-415.

Said Claim was filed at the Bureau of Land Management under Serial No. AMC 75629

The name of the claim is San Ignacio # 10 lode mining claim and is an amendment of the above described claim. That the extent of this claim is as follows: From the point at which a copy of this Notice is posted, the NW corner, thence in length 1500 feet in a Southerly direction and in width, 600 feet in a Easterly direction, claiming 300 feet on each side of the centerline. A copy of this notice is also posted on the centerline, 50 feet from the South end center. The general course of the claim is North to South, as shown on the attached plat.

THE UNDERSIGNED has distinctly marked the said location on the ground, so that its surface boundaries may be readily traced, by six substantial posts 4" x 4" x 4'6", one at each corner and one at each end center, each so marked or inscribed as to indicate the intended location.

SAID CLAIM is situated in the Pearce Mining District, Cochise County, State of Arizona, and is more particularly described as follows:

BEGINNING at the Northeast corner monument, which is located North South 2970 ft. and East/West 5440 ft. from the S 1/4 Corner of Section 33, Twp 17 South, R 25 East, Gila & Salt River Meridian; thence,

<u>South 1500</u>	feet to the	<u>SE Corner</u>	; thence,
<u>West 300</u>	feet to the	<u>South End Center</u>	; thence,
<u>West 300</u>	feet to the	<u>SW Corner</u>	; thence,
<u>North 1500</u>	feet to the	<u>NW Corner</u>	; thence,
<u>East 300</u>	feet to the	<u>North End Center</u>	; thence,
<u>East 300</u>	feet to the	<u>NE Corner</u>	; the point and

place of beginning.

Said claim is located in the:

<u>NE</u>	<u>1/4</u> of Sec. <u>34</u>	, Twp <u>17</u>	S., Range <u>25</u>	E.
<u>SE</u>	<u>1/4</u> of Sec. <u>34</u>	, Twp <u>17</u>	S., Range <u>25</u>	E.
<u>NW</u>	<u>1/4</u> of Sec. <u>34</u>	, Twp <u>17</u>	S., Range <u>25</u>	E.
<u>SW</u>	<u>1/4</u> of Sec. <u>34</u>	, Twp <u>17</u>	S., Range <u>25</u>	E.

Gila and Salt River Meridian.

The "location monument" on which this notice is posted is situated in:

NW 1/4 of Sec. 34, Twp 17 S., Range 25 E.
Gila and Salt River Meridian.

THE PURPOSE of this amended notice is to more definitely describe the locality and boundaries of the claim, and to correct any irregularities, errors or defects which may have existed or may exist in the original location or the record thereof, and is made without waiving any rights acquired under and by virtue of the original location.

DATED and POSTED on the ground this 18th day of June, 1985.

By [Signature]
Agent for
Santa Fe Mining, Inc.

LOCATOR: SANTA FE MINING, INC.
Box 27019
Albuquerque, New Mexico 87125

RECEIVED
B.L.M. AZ STATE OFFICE

JUL 26 1985

07.45 A.M.
PHOENIX, ARIZONA

ENTERED IN COMPUTER

8/16/85 COG

AMENDED NOTICE OF MINING LOCATION

LODE CLAIM

State of Arizona)
County of Cochise) ss.

Pearce Mining District

BE IT KNOWN: That H.H. Cartmell, R.M. Cartmell and Manuel R. Hernandez whose mailing addresses are: P.O. Box 146 & P.O. Box 61, Pearce, AZ 85625 being the owner(s) of the San Ignacio # 10 lode mining claim, and desiring to amend such claim under and pursuant to the laws of the United States and the State of Arizona, by its agent, Santa Fe Mining, Inc., more particularly described as follows:

Said amended claim is rectangular in form, being 1500 feet in length and 600 feet along the surface in width; said claim measures lengthwise of the claim 1450 feet in a Northerly direction and 50 feet in a Southerly direction from the location monument. The general course of the claim is North to South, as shown on the attached map or plat.

The original date of location is the 30th day of October, 1974. The original Location Notice is recorded in the official records of Cochise Co., Arizona at Book 983, Page 248, and is filed with the Arizona State Office of the Bureau of Land Management under Serial No. AMC 75629.

This Amendment is effective and a copy of this Amended Notice of Location was posted on the location monument the 27th day of February, 1985.

This certificate is an amendment of a pre-existing claim and location and is made to correct errors and omissions therein and the description of the boundaries thereof and is made and performed without waiver or abandonment of any rights existing under such location.

Beginning at Corner No. 1, the Northeast corner, which is located 2970'N, 5440'E from the S 1/4 corner of Section 33, Township 17S, Range 25E G. & S.R.M.; thence:

South 1500 feet to the SE corner; thence, West 300 feet to the South end center; thence, West 300 feet to the SW corner; thence, North 1500 feet to the NW corner; thence East 300 feet to the North end center; thence East 300 feet to the NE corner; the point and place of beginning.


Said claim is located in the: NE 4 of Sec. 34)
SE 4 of Sec. 34) Twp 17 S, Rge 25 E
NW 4 of Sec. 34)
SW 4 of Sec. 34)

Dated and signed this 27th day of February, 1985.

Witness signature

Authorized Agent for the Owners:

Dennis V. Cole
Santa Fe Mining, Inc.
P.O. Box 3588
Albuquerque, NM 87190



STATE OF ARIZONA]
COUNTY OF COCHISE] ss.

WITNESS MY HAND AND OFFICIAL SEAL
CHRISTINE RHODES, COUNTY RECORDER

Christine Rhodes DEPUTY DRAFT

I HEREBY CERTIFY THAT THE WITHIN INSTRUMENT WAS FILED AND RECORDED AT REQUEST OF Rocky Mt. Surveyors FEE \$5.00

INDEXED, STAT. COMPARED, FILED

DATE MAR 11 1985 9:30 AM
DOCKET 1840 PAGE 414 NO 5040

DKT 1840 PAGE 414

RECEIVED
MAY 6 - 1985
07:45 A.M.
PHOENIX, ARIZONA

on computer 5/9/85 day

AMC 75629

Notice of Mining Location

TO ALL WHOM IT MAY CONCERN:

LODE CLAIM
San Ignacio # 10

This Mining Claim, the name of which is the San Ignacio # 10 Mining Claim, situate on land belonging to the United States of America, and in which there are valuable mineral deposits, was entered upon and located for the purpose of exploration and purchase by Manuel R. Hernandez Ralph M. Cartmell & H. H. Cartmell Citizens of The United States

the undersigned, on the 30 th day of October 19 74
The length of this claim is 1500 feet and we claim 50 feet in a Southerly direction and 1450 feet in a Northerly direction from the center of the discovery shaft, at which this notice is posted, lengthwise of the claim together with 300 feet in width of the surface grounds, on each side of the center of said claim. The general course of the lode deposit and premises is from the West to the East.

The claim is situated and located in the Pearce Mining District, in Cochise county, in the State of Arizona, about One & One Half Miles in a Easterly direction from The Town of Pearce.

The surface boundaries of the claim are marked upon the ground as follows:
Beginning at A Monument

at a point in a Southerly direction 50 feet from the discovery shaft (at which this notice is posted), being in the center of the South end line of said claim; thence 300 feet to a Monument, being the South West corner of said claim; thence 1500 feet to a Monument being at the North West corner of said claim; thence 300 feet to a Monument at the center of the North end of this claim; thence 300 feet to a Monument being at the North East corner of said claim; thence 1500 feet to a Monument at the South East corner of said claim, thence 300 feet to the place of beginning.

Dated and posted on the ground this 30 th day of October 19 74
Manuel R. Hernandez Ralph M. Cartmell
Witness Locator(s)

STATE OF ARIZONA
COUNTY OF COCHISE

I hereby certify that the within instrument was filed and recorded at request of R. M. Cartmell, et al. on JAN 20 1975 3 45 PM at Phoenix, Arizona

Page 248 Docket 983

1237

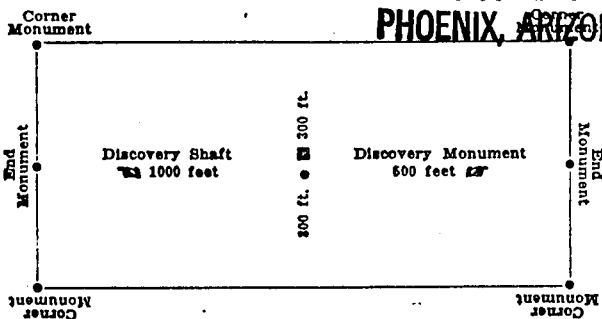
Witness my hand and official seal the day and year aforesaid.
CHRISTINE RHODES
County Recorder.
Christine Rhodes
Deputy Recorder.

RECEIVED
B.L.M. AZ STATE OFFICE

OCT 15 1979

Indexed	Photostat Compared	Blotted
<input checked="" type="checkbox"/>	<input checked="" type="checkbox"/>	<input checked="" type="checkbox"/>

10:00 A.M.
PHOENIX, ARIZONA



This diagram is to give locator a general idea of plan of location under the new law. The Discovery Shaft can be in the center of claim or any distance from either end de- 500 feet from one end, and 1000 feet from the other. Commence description of claim at a center end monument, giving its distance and direction from center of Discovery Shaft. thence bound the claim in either direction. In description be careful to state locality of claim with reference to some natural object or permanent monument, as will identify the claim.

Excerpts from the Mining Laws of the State of Arizona
Title XXXIV of the Revised Statutes of 1923 Chap. 1, and Amendments thereto.

Section 4038. Such location shall be made by erecting at or contiguous to the point of discovery a conspicuous monument of stone not less than three feet in height or an upright post, securely fixed, projecting at least four feet above the ground, in which monument of stones or on which post there shall be posted a location notice which shall be signed by the name or names of the locator or locators.

Sec. 4030. From the time of the location of a mining claim, as above specified, the locator shall be allowed ninety days within which to do or cause to be done the following things:

2. To sink a discovery shaft in the claim to a depth of at least eight feet from the lowest part of the rim of the shaft at the surface, and deeper, if necessary, until there is discovered in said shaft mineral in place.

Sec. 4032. Such surface boundaries shall be marked by six substantial posts projecting at least four feet above the surface of the ground, or by substantial stone monuments at least three feet high, to-wit: One at each corner of said claim and one at the center of each end-line thereof. Provided, however, that when the point of a monument of a mining claim is at the same point, and coincides with a monument of the survey of the United States, the monument of such government survey shall be and is hereby declared to be a mining claim monument of claims heretofore or hereafter located.

Sec. 4034. Location notices may be amended at any time and the monuments changed to correspond with the amended location; Provided, That no change shall be made that will interfere with the rights of others.

Dkt 983 PAGE 248

MAP FILED IN 1237

AMENDED NOTICE OF MINING LOCATION

LODE CLAIM

State of Arizona)
) ss.
County of Cochise)

Pearce Mining District

BE IT KNOWN: That H.H. Cartmell, R.M. Cartmell and Manuel R. Hernandez whose mailing addresses are: P.O. Box 146 & P.O. Box 61, Pearce, AZ 85625 being the owner(s) of the San Ignacio # 11 lode mining claim, and desiring to amend such claim under and pursuant to the laws of the United States and the State of Arizona, by its agent, Santa Fe Mining, Inc., more particularly described as follows:

Said amended claim is rectangular in form, being 1500 feet in length and 600 feet along the surface in width; said claim measures lengthwise of the claim 1450 feet in a Northerly direction and 50 feet in a Southerly direction from the location monument. The general course of the claim is North to South, as shown on the attached map or plat.

The original date of location is the 20th day of October, 1974. The original Location Notice is recorded in the official records of Cochise Co., Arizona at Book 983, Page 249, and is filed with the Arizona State Office of the Bureau of Land Management under Serial No. AMC 75630.

This Amendment is effective and a copy of this Amended Notice of Location was posted on the location monument the 27th day of February, 1985.

This certificate is an amendment of a pre-existing claim and location and is made to correct errors and omissions therein and the description of the boundaries thereof and is made and performed without waiver or abandonment of any rights existing under such location.

Beginning at Corner No. 1, the Northeast corner, which is located 2970'N, 4840'E from the S 1/4 corner of Section 33, Township 17S, Range 25E G. & S.R.M.; thence:

South 1500 feet to the SE corner; thence, West 300 feet to the South end center; thence, West 300 feet to the SW corner; thence, North 1500 feet to the NW corner; thence East 300 feet to the North end center; thence East 300 feet to the NE corner; the point and place of beginning.


Said claim is located in the: NE 1/4 of Sec. 34)
SE 1/4 of Sec. 34) Twp 17 S, Rge 25 E
NW 1/4 of Sec. 34)
SW 1/4 of Sec. 34)

Dated and signed this 27th day of February, 1985.

Witness [Signature]

Authorized Agent for the Owners: Dennis V. Cole
Santa Fe Mining, Inc.
P.O. Box 3588
Albuquerque, NM 87190

RECEIVED
B.L.M. AZ STATE OFFICE
MAY 6 - 1985
07.45 A.M.
PHOENIX, ARIZONA
DKT 1840 PAGE 416



STATE OF ARIZONA]
COUNTY OF COCHISE] ss.

WITNESS MY HAND AND OFFICIAL SEAL
CHRISTINE RYDDES, COUNTY RECORDER

[Signature] DEPUTY DRAFT

I HEREBY CERTIFY THAT THE WITHIN INSTRUMENT WAS FILED AND RECORDED AT THE REQUEST OF: Rocky Mt. Surveyors

FEE \$ 53.00

INDEXED P. OF STAG. COMPARED DATED

DOCKET 184 PAGE 414 NO 5041
MAR 11 1985 9-30

417

En computer 5/9/85 cag

AMC 75630

Notice of Mining Location

TO ALL WHOM IT MAY CONCERN: **LODE CLAIM**

This Mining Claim, the name of which is the San Ignacio #11 Mining Claim, situate on land belonging to the United States of America, and in which there are valuable mineral deposits, was entered upon and located for the purpose of exploration and purchase by Manuel R Hernandez Ralph M Cartmell & H H Cartmell Citizens of The United States

the undersigned, on the 20 th day of October, 1974

The length of this claim is 1500 feet and We claim 650 feet in a Southerly direction and 1450 feet in a Northerly direction from the center of the discovery shaft, at which this notice is posted, lengthwise of the claim together with 300 feet in width of the surface grounds, on each side of the center of said claim. The general course of the lode deposit and premises is from the West to the East.

The claim is situated and located in the Pearce Mining District, in Cochise county, in the State of Arizona, about One & One Half Miles in a Easterly direction from The Town of Pearce

The surface boundaries of the claim are marked upon the ground as follows:
Beginning at a Monument

at a point in a Southerly direction 50 feet from the discovery shaft (at which this notice is posted), being in the center of the South end line of said claim; thence 300 feet to a Monument, being the South West corner of said claim; thence 1500 feet to a Monument being at the North West corner of said claim; thence 300 feet to a Monument at the center of the North end of this claim; thence 300 feet to a Monument being at the North East corner of said claim; thence 1500 feet to a Monument at the South East corner of said claim, thence 300 feet to the place of beginning.

Dated and posted on the ground this 20 th day of October, 1974.

Manuel R Hernandez
Ralph M Cartmell
Witness

H. H. Cartmell
Locator(s)

STATE OF ARIZONA
COUNTY OF COCHISE

I hereby certify that the within instrument was filed and recorded at request of Ralph M Cartmell Manuel R Hernandez on JAN 20 '75 - 2:45 PM M., Docket 983 Page 249

Witness my hand and official seal the day and year aforesaid.

County Recorder
Deputy Recorder

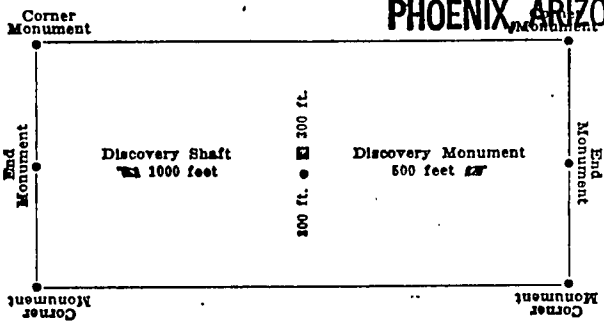
1200
RECEIVED

B.L.M. AZ STATE OFFICE

OCT 15 1979

10:00 A.M.
PHOENIX, ARIZONA

Indexed	Photostat Compared	Blotted
<u>/</u>	<u>/</u>	<u>L</u>



This diagram is to give locator a general idea of plan of location under the new law. The Discovery Shaft can be in the center of claim or any distance from either end desired. In the diagram it is placed 500 feet from one end, and 1000 feet from the other. Commence description of claim at a center end monument, giving its distance and direction from center of Discovery Shaft, thence bound the claim in either direction. In description be careful to state locality of claim with reference to some natural object, or permanent monument, as will identify the claim.

Excerpts from the Mining Laws of the State of Arizona
Title XXXIV of the Revised Statutes of 1923, Chap. 1, and Amendments thereto.

Section 4038. Such location shall be made by erecting at or contiguous to the point of discovery a conspicuous monument of stone not less than three feet in height, or an upright post, securely fixed, projecting at least four feet above the ground, in which monument shall be placed stones or on which post there shall be posted a location notice which shall be signed by the name or names of the locator or locators.

Sec. 4039. From the time of the location of a mining claim, as above specified, the locator shall be allowed ninety days within which to do or cause to be done the following things:

2. To sink a discovery shaft in the claim to a depth of at least eight feet from the lowest part of the rim of the shaft at the surface, and deeper, if necessary, until there is discovered in said shaft mineral in place.

Sec. 4032. Such surface boundaries shall be marked by six substantial posts projecting at least four feet above the surface of the ground, or by substantial stone monuments at least three feet high, to-wit: One at each corner of said claim and one at the center of each end-line thereof. Provided, however, that when the point of a monument of a mining claim is at the same point, and coincides with a monument of the survey of the United States, the monument of such government survey shall be and is hereby declared to be a mining claim monument of claims heretofore or hereafter located.

Sec. 4034. Location notices may be amended at any time and the monuments changed to correspond with the amended location. Provided, That no change shall be made that will interfere with the rights of others.

MAP FILED IN

A MC 75020

Dkt 983 PAGE 249

AMENDED NOTICE OF MINING LOCATION-LODE CLAIM

BE IT KNOWN: That H. H. Cartmell, R. M. Cartmell and Manuel R. Hernandez

P. O. Box 146 and P. O. Box 61, Pearce, AZ 85625

being the owner(s) of the San Ignacio # 11 lode mining claim, and desiring to amend such claim under and pursuant to the laws of the United States and the State of Arizona, by their agent, Santa Fe Mining, Inc. more particularly described as follows:

That San Ignacio # 11 lode mining claim was located on October 20, 1974, the Location Notice of which is recorded at Book/Docket 983, page 249, of the Official Records of Cochise County, Arizona. Said claim was amended and recorded in the Official Records of Cochise County, Arizona at Book/Docket 1840, page 416-417.

Said Claim was filed at the Bureau of Land Management under Serial No. AMC 75630

The name of the claim is San Ignacio # 11 lode mining claim and is an amendment of the above described claim. That the extent of this claim is as follows: From the point at which a copy of this Notice is posted, the SE corner, thence in length 1500 feet in a Northerly direction and in width, 600 feet in a Westerly direction, claiming 300 feet on each side of the centerline. A copy of this notice is also posted on the centerline, 50 feet from the South end center. The general course of the claim is North to South, as shown on the attached plat.

THE UNDERSIGNED has distinctly marked the said location on the ground, so that its surface boundaries may be readily traced, by six substantial posts 4" x 4" x 4'6", one at each corner and one at each end center, each so marked or inscribed as to indicate the intended location.

SAID CLAIM is situated in the Pearce Mining District, Cochise County, State of Arizona, and is more particularly described as follows:

BEGINNING at the Northeast corner monument, which is located (North) South 2970 ft. and (East) West 4840 ft. from the S 1/4 Corner of Section 33, Twp 17 South, R 25 East, Gila & Salt River Meridian; thence,

<u>South 1500</u>	feet to the	<u>SE Corner</u>	; thence,
<u>West 300</u>	feet to the	<u>South End Center</u>	; thence,
<u>West 300</u>	feet to the	<u>SW Corner</u>	; thence,
<u>North 1500</u>	feet to the	<u>NW Corner</u>	; thence,
<u>East 300</u>	feet to the	<u>North End Center</u>	; thence,
<u>East 300</u>	feet to the	<u>NE Corner</u>	; the point and

place of beginning.

Said claim is located in the:

<u>SW</u>	<u>1/4 of Sec. 34</u>	, Twp <u>17</u>	S., Range <u>25</u>	E.
<u>NW</u>	<u>1/4 of Sec. 34</u>	, Twp <u>17</u>	S., Range <u>25</u>	E.
	<u>1/4 of Sec. _____</u>	, Twp _____	S., Range _____	E.
	<u>1/4 of Sec. _____</u>	, Twp _____	S., Range _____	E.

Gila and Salt River Meridian.

The "location monument" on which this notice is posted is situated in:

SW 1/4 of Sec. 34, Twp 17 S., Range 25 E.
Gila and Salt River Meridian.

THE PURPOSE of this amended notice is to more definitely describe the locality and boundaries of the claim, and to correct any irregularities, errors or defects which may have existed or may exist in the original location or the record thereof, and is made without waiving any rights acquired under and by virtue of the original location.

DATED and POSTED on the ground this 18th day of June, 1985.

LOCATOR: SANTA FE MINING, INC.
Box 27019
Albuquerque, New Mexico 87125

By Raymond E. Steel
Agent for
Santa Fe Mining, Inc.

ENTERED IN COMPUTER

8/6/85 cag

COUNTY OF COCHISE

AMENDED NOTICE OF MINING LOCATION-LODE CLAIM

BE IT KNOWN: That H. H. Cartmell, R. M. Cartmell and Manuel R. Hernandez

P. O. Box 146 and P. O. Box 61, Pearce, AZ 85625

being the owner(s) of the San Ignacio # 12 lode mining claim, and desiring to amend such claim under and pursuant to the laws of the United States and the State of Arizona, by their agent, Santa Fe Mining, Inc. more particularly described as follows:

That San Ignacio # 12 lode mining claim was located on October 30, 1974, the Location Notice of which is recorded at Book/Docket 983, page 250, of the Official Records of Cochise County, Arizona. Said claim was amended and recorded in the Official Records of Cochise County, Arizona at Book/Docket 1840, page 418-419.

Said Claim was filed at the Bureau of Land Management under Serial No. AMC 75631

The name of the claim is San Ignacio # 12 lode mining claim and is an amendment of the above described claim. That the extent of this claim is as follows: From the point at which a copy of this Notice is posted, the NE corner, thence in length 1500 feet in a Southerly direction and in width, 600 feet in a Westerly direction, claiming 300 feet on each side of the centerline. A copy of this notice is also posted on the centerline, 50 feet from the South end center. The general course of the claim is North to South, as shown on the attached plat.

THE UNDERSIGNED has distinctly marked the said location on the ground, so that its surface boundaries may be readily traced, by six substantial posts 4" x 4" x 4'6", one at each corner and one at each end center, each so marked or inscribed as to indicate the intended location.

SAID CLAIM is situated in the Pearce Mining District, Cochise County, State of Arizona, and is more particularly described as follows:

BEGINNING at the Northeast corner monument, which is located (North) South 2970 ft. and (East) West 4240 ft. from the S 1/4 Corner of Section 33, Twp 17 South, R 25 East, Gila & Salt River Meridian; thence,

South 1500 feet to the SE Corner; thence,
West 300 feet to the South End Center; thence,
West 300 feet to the SW Corner; thence,
North 1500 feet to the NW Corner; thence,
East 300 feet to the North End Center; thence,
East 300 feet to the NE Corner; the point and place of beginning.

Said claim is located in the:

NW 1/4 of Sec. 34, Twp 17 S., Range 25 E.
SW 1/4 of Sec. 34, Twp 17 S., Range 25 E.
1/4 of Sec. _____, Twp _____ S., Range _____ E.
1/4 of Sec. _____, Twp _____ S., Range _____ E.
Gila and Salt River Meridian.

The "location monument" on which this notice is posted is situated in:

NW 1/4 of Sec. 34, Twp 17 S., Range 25 E.
Gila and Salt River Meridian.

THE PURPOSE of this amended notice is to more definitely describe the locality and boundaries of the claim, and to correct any irregularities, errors or defects which may have existed or may exist in the original location or the record thereof, and is made without waiving any rights acquired under and by virtue of the original location.

DATED and POSTED on the ground this 18th day of June, 1985.

LOCATOR: SANTA FE MINING, INC.
Box 27019
Albuquerque, New Mexico 87125

By Raymond J. Steub
Agent for
Santa Fe Mining, Inc.

RECEIVED
B.L.M. AZ STATE OFFICE

JUL 26 1985

07.45 A.M.
PHOENIX, ARIZONA

ENTERED IN COMPUTER

8/1/85 ay

AMENDED NOTICE OF MINING LOCATION

LODE CLAIM

State of Arizona)
) ss.
County of Cochise)

Pearce Mining District

BE IT KNOWN: That H.H. Cartmell, R.M. Cartmell and Manuel R. Hernandez whose mailing addresses are: P.O. Box 446 & P.O. Box 61, Pearce, AZ 85625 being the owner(s) of the San Ignacio # 12 lode mining claim, and desiring to amend such claim under and pursuant to the laws of the United States and the State of Arizona, by its agent, Santa Fe Mining, Inc., more particularly described as follows:

Said amended claim is rectangular in form, being 1500 feet in length and 600 feet along the surface in width; said claim measures lengthwise of the claim 1450 feet in a Northerly direction and 50 feet in a Southerly direction from the location monument. The general course of the claim is North to South, as shown on the attached map or plat.

The original date of location is the 30th day of October, 1974. The original Location Notice is recorded in the official records of Cochise Co., Arizona at Book 983, Page 250, and is filed with the Arizona State Office of the Bureau of Land Management under Serial No. AMC 75631.

This Amendment is effective and a copy of this Amended Notice of Location was posted on the location monument the 27th day of February, 1985.

This certificate is an amendment of a pre-existing claim and location and is made to correct errors and omissions therein and the description of the boundaries thereof and is made and performed without waiver or abandonment of any rights existing under such location.

Beginning at Corner No. 1, the Northeast corner, which is located 2970'N, 4240'E from the S 1/4 corner of Section 33, Township 17S, Range 25E G. & S.R.M.; thence:

South 1500 feet to the SE corner; thence,
West 300 feet to the South end center; thence,
West 300 feet to the SW corner; thence,
North 1500 feet to the NW corner; thence
East 300 feet to the North end center; thence
East 300 feet to the NE corner; the point and place of beginning.

Said claim is located in the: NE⁴ of Sec. _____)
SE⁴ of Sec. _____) Twp 17 S, Rge 25 E
NW⁴ of Sec. 34)
SW⁴ of Sec. 34)

Dated and signed this 27th day of February, 1985.

RECEIVED
B.L.M. / AZ STATE OFFICE

MAY 6 - 1985


07:45 A.M.
PHOENIX, ARIZONA

[Signature]
Witness

Authorized Agent for the Owners:

Dennis v. Cole
Santa Fe Mining, Inc.
P.O. Box 3588
Albuquerque, NM 87190

DKT 1840 PAGE 418



STATE OF ARIZONA]
COUNTY OF COCHISE] ss.

WITNESS MY HAND AND OFFICIAL SEAL
CHRISTINE RHODES, COUNTY RECORDER

[Signature] DEPUTY DRAFT

I HEREBY CERTIFY THAT THE WITHIN INSTRUMENT WAS FILED AND RECORDED AT REQUEST OF: Rocky Mt. Surveyors

FEE \$ 5.00

INDEXED	PHOTOSTAT-COMPARED	BLOTTED
<input checked="" type="checkbox"/>	<input type="checkbox"/>	<input type="checkbox"/>

DATE MAR 11 1985 9:30
DOCKET 1840 PAGE 418 NO 5042

on computer 5/9/85 copy AMC 75631

Notice of Mining Location

TO ALL WHOM IT MAY CONCERN: **LODE CLAIM**
 This Mining Claim, the name of which is the San Ignacio # 12 Mining Claim, situate on land belonging to the United States of America, and in which there are valuable mineral deposits, was entered upon and located for the purpose of exploration and purchase by Manuel R Hernandez Ralph M Cartmell & H H Cartmell Citizens of The United States.

the undersigned, on the 30 th day of October, 1974.
 The length of this claim is 1500 feet and We claim 50 feet in a Easterly direction and 1450 feet in a Westerly direction from the center of the discovery shaft, at which this notice is posted, lengthwise of the claim together with 300 feet in width of the surface grounds, on each side of the center of said claim. The general course of the lode deposit and premises is from the West to the East.

The claim is situated and located in the Pearce Mining District, in Cochise county, in the State of Arizona, about One & One Half Miles a Easterly direction from The Town of Pearce.

The surface boundaries of the claim are marked upon the ground as follows:
 Beginning at A Monument

at a point in a Easterly direction 50 feet from the discovery shaft (at which this notice is posted), being in the center of the East end line of said claim; thence 300 feet to a Monument, being the South East corner of said claim, thence 1500 feet to a Monument being at the South West corner of said claim; thence 300 feet to a Monument at the center of the West end of this claim; thence 300 feet to a Monument being at the North West corner of said claim; thence 1500 feet to a Monument at the North East corner of said claim, thence 300 feet to the place of beginning.

Dated and posted on the ground this 30 th day of October, 1974

Manuel R Hernandez
Ralph M Cartmell
 Witness

H H Cartmell
 Locator(s)

STATE OF ARIZONA
 COUNTY OF COCHISE

I hereby certify that the within instrument was filed and recorded at request of Manuel R Hernandez

on JAN 20 75 - 3 45 PM
 M., Docket 983

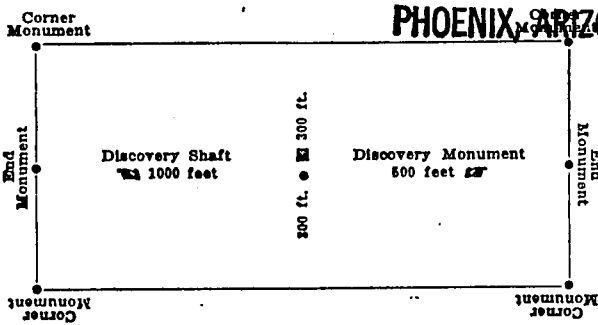
Page 250 \$2.00

Witness my hand and official seal the day and year aforesaid.
CHRISTINE RHODES
 County Recorder.
Christine Rhodes
 Deputy Recorder.

1239 RECEIVED
B.L.M. AZ STATE OFFICE

OCT 15 1979

Indexed	Photostat Compared	Blotted
<u>✓</u>	<u>✓</u>	<u>✓</u>



10:00 A.M.
PHOENIX, ARIZONA

This diagram is to give locator a general idea of plan of location under the new law. The Discovery Shaft can be in the center of claim or any distance from either end desired. In the diagram it is placed 500 feet from one end, and 1000 feet from the other. Commence description of claim at a center end monument, giving its distance and direction from center of Discovery Shaft, thence bound the claim in either direction. In description be careful to state locality of claim with reference to some natural object, or permanent monument, as will identify the claim.

Excerpts from the Mining Laws of the State of Arizona
 Title XXXIV of the Revised Statutes of 1923, Chap. 1, and Amendments thereto.

Section 4038. Such location shall be made by erecting at or contiguous to the point of discovery a conspicuous monument of stone not less than three feet in height, or an upright post, securely fixed, projecting at least four feet above the ground, in which monument of stones or on which post there shall be posted a location notice which shall be signed by the name or names of the locator or locators.

Sec. 4030. From the time of the location of a mining claim, as above specified, the locator shall be allowed ninety days within which to do or cause to be done the following things:

2. To sink a discovery shaft in the claim to a depth of at least eight feet from the lowest part of the rim of the shaft at the surface, and deeper, if necessary, until there is disclosed in said shaft mineral in place.

Sec. 4032. Such surface boundaries shall be marked by six substantial posts projecting at least four feet above the surface of the ground, or by substantial stone monuments at least three feet high, to-wit: One at each corner of said claim and one at the center of each end-line thereof.

Provided, however, that when the point of a monument of a mining claim is at the same point, and coincides with a monument of the survey of the United States, the monument of such government survey shall be and is hereby declared to be a mining claim monument of claims heretofore or hereafter located.

Sec. 4034. Location notices may be amended at any time and the monuments changed to correspond with the amended location. Provided, That no change shall be made that will interfere with the rights of others.

DKT 983 PAGE 250

RECORDED IN 75630

AMENDED NOTICE OF MINING LOCATION-LODE CLAIM

BE IT KNOWN: That H. H. Cartmell, R. M. Cartmell and Manuel R. Hernandez

P. O. Box 146 and P. O. Box 61, Pearce, AZ 85625

being the owner(s) of the San Ignacio # 13 lode mining claim, and desiring to amend such claim under and pursuant to the laws of the United States and the State of Arizona, by their agent, Santa Fe Mining, Inc. more particularly described as follows:

That San Ignacio # 13 lode mining claim was located on October 30, 1974, the Location Notice of which is recorded at Book/Docket 983, page 251, of the Official Records of Cochise County, Arizona. Said claim was amended and recorded in the Official Records of Cochise County, Arizona at Book/Docket 1840, page 420-421.

Said Claim was filed at the Bureau of Land Management under Serial No. AMC 75632

The name of the claim is San Ignacio # 13 lode mining claim and is an amendment of the above described claim. That the extent of this claim is as follows: From the point at which a copy of this Notice is posted, the NE corner, thence in length 1500 feet in a Southerly direction and in width, 600 feet in a Westerly direction, claiming 300 feet on each side of the centerline. A copy of this notice is also posted on the centerline, 50 feet from the South end center. The general course of the claim is North to South, as shown on the attached plat.

THE UNDERSIGNED has distinctly marked the said location on the ground, so that its surface boundaries may be readily traced, by six substantial posts 4" x 4" x 4'6", one at each corner and one at each end center, each so marked or inscribed as to indicate the intended location.

SAID CLAIM is situated in the Pearce Mining District, Cochise County, State of Arizona, and is more particularly described as follows:

BEGINNING at the Northeast corner monument, which is located North South 2970 ft. and East West 3640 ft. from the S 1/4 Corner of Section 33, Twp 17 South, R 25 East, Gila & Salt River Meridian; thence,

<u>South 1500</u>	feet to the	<u>SE Corner</u>	;	thence,
<u>West 300</u>	feet to the	<u>South End Center</u>	;	thence,
<u>West 300</u>	feet to the	<u>SW Corner</u>	;	thence,
<u>North 1500</u>	feet to the	<u>NW Corner</u>	;	thence,
<u>East 300</u>	feet to the	<u>North End Center</u>	;	thence,
<u>East 300</u>	feet to the	<u>NE Corner</u>	;	the point and

place of beginning.

Said claim is located in the:

<u>NW</u>	<u>1/4 of Sec. 34</u>	,	Twp <u>17</u>	S.,	Range <u>25</u>	E.
<u>SW</u>	<u>1/4 of Sec. 34</u>	,	Twp <u>17</u>	S.,	Range <u>25</u>	E.
	<u>1/4 of Sec. _____</u>	,	Twp _____	S.,	Range _____	E.
	<u>1/4 of Sec. _____</u>	,	Twp _____	S.,	Range _____	E.

Gila and Salt River Meridian.

The "location monument" on which this notice is posted is situated in:

NW 1/4 of Sec. 34, Twp 17 S., Range 25 E.
Gila and Salt River Meridian.

THE PURPOSE of this amended notice is to more definitely describe the locality and boundaries of the claim, and to correct any irregularities, errors or defects which may have existed or may exist in the original location or the record thereof, and is made without waiving any rights acquired under and by virtue of the original location.

DATED and POSTED on the ground this 18th day of June, 1985.

LOCATOR: SANTA FE MINING, INC.
Box 27019
Albuquerque, New Mexico 87125

By Douglas F. Steuk
Agent for
Santa Fe Mining, Inc.

RECEIVED
M. AZ STATE OFFICE

JUL 26 1985

07.45 A.M.
PHOENIX, ARIZONA

ENTERED IN COMPUTER

6/26/85 cag

AMENDED NOTICE OF MINING LOCATION

LODE CLAIM

State of Arizona)
) ss.
County of Cochise)

Pearce Mining District

BE IT KNOWN: That H.H. Cartmell, R.M. Cartmell and Manuel R. Hernandez whose mailing addresses are: P.O. Box 146 & P.O. Box 61, Pearce, AZ 85625 being the owner(s) of the San Ignacio # 13 lode mining claim, and desiring to amend such claim under and pursuant to the laws of the United States and the State of Arizona, by its agent, Santa Fe Mining, Inc., more particularly described as follows:

Said amended claim is rectangular in form, being 1500 feet in length and 600 feet along the surface in width; said claim measures lengthwise of the claim 1450 feet in a Northerly direction and 50 feet in a Southerly direction from the location monument. The general course of the claim is North to South, as shown on the attached map or plat.

The original date of location is the 30th day of October, 1974. The original Location Notice is recorded in the official records of Cochise Co., Arizona at Book 983, Page 251, and is filed with the Arizona State Office of the Bureau of Land Management under Serial No. AMC 75632.

This Amendment is effective and a copy of this Amended Notice of Location was posted on the location monument the 27th day of February, 1985.

This certificate is an amendment of a pre-existing claim and location and is made to correct errors and omissions therein and the description of the boundaries thereof and is made and performed without waiver or abandonment of any rights existing under such location.

Beginning at Corner No. 1, the Northeast corner, which is located 2970'N, 3640'E from the S 1/4 corner of Section 33, Township 17S, Range 25E G. & S.R.M.; thence:

South 1500 feet to the SE corner; thence,
West 300 feet to the South end center; thence,
West 300 feet to the SW corner; thence,
North 1500 feet to the NW corner; thence
East 300 feet to the North end center; thence
East 300 feet to the NE corner; the point and place of beginning.

Said claim is located in the: NE⁴ of Sec. _____)
SE⁴ of Sec. _____)
NW⁴ of Sec. 34) Twp 17 S Rge 25 E
SW⁴ of Sec. 34)

Dated and signed this 27th day of February, 1985.

RECEIVED
B.L.M. AZ STATE OFFICE
MAY 6 - 1985
07.45 A.M.
PHOENIX, ARIZONA

Witness [Signature]

Authorized Agent for the Owners:
Dennis V. Cal
Santa Fe Mining, Inc.
P.O. Box 3588
Albuquerque, NM 87190
DKT **1840** PAGE **420**



STATE OF ARIZONA }
COUNTY OF COCHISE } ss.
WITNESS MY HAND AND OFFICIAL SEAL
CHRISTINE RHODES, COUNTY RECORDER
A. Elkins DEPUTY
INDEXED [] PLOTTED []
PI OTOSTAT. COMPARED []

I HEREBY CERTIFY THAT THE WITHIN INSTRUMENT WAS FILED AND RECORDED AT REQUEST OF: Rocky Mt. Surveys
FEE \$ 55.00
DRAFT _____
DATE MAR 11 1985
DOCKET 1840 PAGE 420 NO. 5043
421

on computer 5/9/85 cag
AMC 75632

Notice of Mining Location

TO ALL WHOM IT MAY CONCERN:

LODE CLAIM

This Mining Claim, the name of which is the San Ignacio # 13 Mining Claim, situate on land belonging to the United States of America, and in which there are valuable mineral deposits, was entered upon and located for the purpose of exploration and purchase by Manuel R Hernandez Ralph M Cartmell & H. H. Cartmell Citizens of The United States.

the undersigned, on the 30th day of October 19 74
The length of this claim is 1500 feet and 50 feet in a Easterly direction and 1450 feet in a Westerly direction from the center of the discovery shaft, at which this notice is posted, lengthwise of the claim together with 300 feet in width of the surface grounds, on each side of the center of said claim. The general course of the lode deposit and premises is from the West to the East.

The claim is situated and located in the Pearce Mining District, in Cochise county, in the State of Arizona, about One & One Half Miles Easterly direction from The Town of Pearce

The surface boundaries of the claim are marked upon the ground as follows:
Beginning at A Monument

at a point in a Easterly direction 50 feet from the discovery shaft (at which this notice is posted), being in the center of the East end line of said claim; thence 300 feet to a Monument, being the South East corner of said claim, thence 1500 feet to a Monument being at the South West corner of said claim; thence 300 feet to a Monument at the center of the West end of this claim; thence 300 feet to a Monument being at the North West corner of said claim; thence 1500 feet to a Monument at the North East corner of said claim, thence 300 feet to the place of beginning.

Dated and posted on the ground this 30th day of October 19 74

Ralph M. Cartmell
Witness

H. H. Cartmell
Locator(s)

STATE OF ARIZONA
COUNTY OF COCHISE

I hereby certify that the within instrument was filed and recorded at request of Manuel R Hernandez, Ralph M. Cartmell & H. H. Cartmell on JAN 20 1975 - 3 45 PM

Page 251 M. Docket 983 \$2.00

1240 RECEIVED
B.L.M. AZ STATE OFFICE

OCT 15 1979

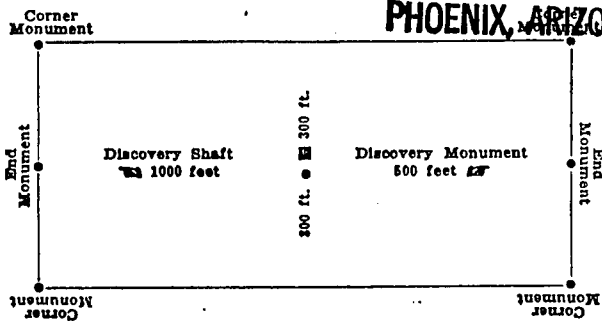
Witness my hand and official seal the day and year aforesaid.

CHRISTINE RHODES

County Recorder
Christine Rhodes
Deputy Recorder

Indexed <i>S</i>	Photostat Compared <i>S</i>	Blotted <i>S</i>
---------------------	--------------------------------	---------------------

10:00 A.M.
PHOENIX, ARIZONA



This diagram is to give locator a general idea of plan of location under the new law. The Discovery Shaft can be in the center of claim or any distance from either end desired. In the diagram it is placed 500 feet from one end, and 1000 feet from the other. Commence description of claim at a center end monument, giving its distance and direction from center of Discovery Shaft; thence bound the claim in either direction. In description be careful to state locality of claim with reference to some natural object, or permanent monument, as will identify the claim.

Excerpts from the Mining Laws of the State of Arizona
Title XXXIV of the Revised Statutes of 1923, Chap. 1, and Amendments thereto.

Section 4038. Such location shall be made by erecting at or contiguous to the point of discovery a conspicuous monument of stone, not less than three feet in height, or an upright post, securely fixed, projecting at least four feet above the ground, in which monument of stones or on which post there shall be posted a location notice which shall be signed by the name or names of the locator or locators.

Sec. 4030. From the time of the location of a mining claim, as above specified, the locator shall be allowed ninety days within which to do or cause to be done the following things:

- To sink a discovery shaft in the claim to a depth of at least eight feet from the lowest part of the rim of the shaft at the surface, and deeper, if necessary, until there is discovered closed in said shaft mineral in place.
-
-
-

Sec. 4032. Such surface boundaries shall be marked by six substantial posts projecting at least four feet above the surface of the ground, or by substantial stone monuments at least three feet high, to-wit: One at each corner of said claim and one at the center of each end-line thereof.

Provided, however, that when the point of a monument of a mining claim is at the same point, and coincides with a monument of the survey of the United States, the monument of such government survey shall be and is hereby declared to be a mining claim monument of claims heretofore or hereafter located.

Sec. 4034. Location notices may be amended at any time and the monuments changed to correspond with the amended location; Provided, That no change shall be made that will interfere with the rights of others.

DAT 983 PAGE 251

MAP FILED IN
A-MC-75620

AMENDED NOTICE OF MINING LOCATION-LODE CLAIM

BE IT KNOWN: That H. H. Cartmell, R. M. Cartmell and Manuel R. Hernandez

P. O. Box 146 and P. O. Box 61, Pearce, AZ 85625

being the owner(s) of the San Ignacio # 14 lode mining claim, and desiring to amend such claim under and pursuant to the laws of the United States and the State of Arizona, by their agent, Santa Fe Mining, Inc. more particularly described as follows:

That San Ignacio # 14 lode mining claim was located on October 30, 1974, the Location Notice of which is recorded at Book/Docket 983, page 252, of the Official Records of Cochise County, Arizona. Said claim was amended and recorded in the Official Records of Cochise County, Arizona at Book/Docket 1840, page 422-423.

Said Claim was filed at the Bureau of Land Management under Serial No. AMC 75633

The name of the claim is San Ignacio # 14 lode mining claim and is an amendment of the above described claim. That the extent of this claim is as follows: From the point at which a copy of this Notice is posted, the NE corner, thence in length 1500 feet in a Southerly direction and in width, 600 feet in a Westerly direction, claiming 300 feet on each side of the centerline. A copy of this notice is also posted on the centerline, 50 feet from the South end center. The general course of the claim is North to South, as shown on the attached plat.

THE UNDERSIGNED has distinctly marked the said location on the ground, so that its surface boundaries may be readily traced, by six substantial posts 4" x 4" x 4'6", one at each corner and one at each end center, each so marked or inscribed as to indicate the intended location.

SAID CLAIM is situated in the Pearce Mining District, Cochise County, State of Arizona, and is more particularly described as follows:

BEGINNING at the Northeast corner monument, which is located North South 2970 ft. and East/West 3040 ft. from the S 1/4 Corner of Section 33, Twp 17 South, R 25 East, Gila & Salt River Meridian; thence,

- South 1500 feet to the SE Corner; thence,
- West 300 feet to the South End Center; thence,
- West 300 feet to the SW Corner; thence,
- North 1500 feet to the NW Corner; thence,
- East 300 feet to the North End Center; thence,
- East 300 feet to the NE Corner; the point and place of beginning.

Said claim is located in the:

- NE 1/4 of Sec. 33, Twp 17 S., Range 25 E.
 - SE 1/4 of Sec. 33, Twp 17 S., Range 25 E.
 - NW 1/4 of Sec. 34, Twp 17 S., Range 25 E.
 - SW 1/4 of Sec. 34, Twp 17 S., Range 25 E.
- Gila and Salt River Meridian.

The "location monument" on which this notice is posted is situated in:

- NW 1/4 of Sec. 34, Twp 17 S., Range 25 E.
- Gila and Salt River Meridian.

THE PURPOSE of this amended notice is to more definitely describe the locality and boundaries of the claim, and to correct any irregularities, errors or defects which may have existed or may exist in the original location or the record thereof, and is made without waiving any rights acquired under and by virtue of the original location.

DATED and POSTED on the ground this 18th day of June, 1985.

LOCATOR: SANTA FE MINING, INC.
Box 27019
Albuquerque, New Mexico 87125

By Manuel R. Hernandez
Agent for
Santa Fe Mining, Inc.

RECEIVED
B.L.M. AZ STATE OFFICE

JUL 26 1985

07:45 A.M.
PHOENIX, ARIZONA

ENTERED IN COMPUTER

8/6/85

AMENDED NOTICE OF MINING LOCATION

LODE CLAIM

State of Arizona)
County of Cochise) ss.

Pearce Mining District

BE IT KNOWN: That H.H. Cartmell, R.M. Cartmell and Manuel R. Hernandez whose mailing addresses are: P.O. Box 146 & P.O. Box 61, Pearce, AZ 85625 being the owner(s) of the San Ignacio # 14 lode mining claim, and desiring to amend such claim under and pursuant to the laws of the United States and the State of Arizona, by its agent, Santa Fe Mining, Inc., more particularly described as follows:

Said amended claim is rectangular in form, being 1500 feet in length and 600 feet along the surface in width; said claim measures lengthwise of the claim 1450 feet in a Northerly direction and 50 feet in a Southerly direction from the location monument. The general course of the claim is North to South, as shown on the attached map or plat.

The original date of location is the 30th day of October, 1974. The original Location Notice is recorded in the official records of Cochise Co., Arizona at Book 983, Page 252, and is filed with the Arizona State Office of the Bureau of Land Management under Serial No. AMC 75633.

This Amendment is effective and a copy of this Amended Notice of Location was posted on the location monument the 27th day of February, 1985.

This certificate is an amendment of a pre-existing claim and location and is made to correct errors and omissions therein and the description of the boundaries thereof and is made and performed without waiver or abandonment of any rights existing under such location.

Beginning at Corner No. 1, the Northeast corner, which is located 2970'N, 3040'E from the S 1/4 corner of Section 33, Township 17S, Range 25E G. & S.R.M.; thence:

South 1500 feet to the SE corner; thence, West 300 feet to the South end center; thence, West 300 feet to the SW corner; thence, North 1500 feet to the NW corner; thence East 300 feet to the North end center; thence East 300 feet to the NE corner; the point and place of beginning.

Said claim is located in the: NE 1/4 of Sec. 33, SE 1/4 of Sec. 33, NW 1/4 of Sec. 34, SW 1/4 of Sec. 34 Twp 17 S, Rge 25 E


Dated and signed this 27th day of February, 1985.

Witness signature

Authorized Agent for the Owners: Dennis V. Cole, Santa Fe Mining, Inc. P.O. Box 3588, Albuquerque, NM 87190

RECEIVED B.L.M. AZ STATE OFFICE MAY 6 - 1985 07:45 A.M. PHOENIX, ARIZONA

DKT 1840 PAGE 422



STATE OF ARIZONA COUNTY OF COCHISE] SS.

WITNESS MY HAND AND OFFICIAL SEAL CHRISTINE RHODES, COUNTY RECORDER

D. Elkins DEPUTY

I HEREBY CERTIFY THAT THE WITHIN INSTRUMENT WAS FILED AND RECORDED AT REQUEST OF Rocky Mt. Surveyors FEE \$ 5.00

INDEXED P. DIOSIA. COMPARED SLOTTED

DATE MAR 11 1985 9-30 AM DOCKET 1840 PAGE 422 NO 504

on computer 5/9/85 copy

AMC 75633

Notice of Mining Location

TO ALL WHOM IT MAY CONCERN:

LODE CLAIM

This Mining Claim, the name of which is the San Ignacio # 14 Mining Claim, situate on land belonging to the United States of America, and in which there are valuable mineral deposits, was entered upon and located for the purpose of exploration and purchase by Manuel R Hernandez Ralph M Cartmell & H H Cartmell Citizens of The United States

the undersigned, on the 30th day of October, 1974
 The length of this claim is 1500 feet and we claim 50 feet in a Easterly direction and 1450 feet in a Westerly direction from the center of the discovery shaft, at which this notice is posted, lengthwise of the claim together with 300 feet in width of the surface grounds, on each side of the center of said claim. The general course of the lode deposit and premises is from the West to the East

The claim is situated and located in the Pearce Mining District, in Cochise county, in the State of Arizona, about One & One Half Miles a Easterly direction from The Town of Pearce

The surface boundaries of the claim are marked upon the ground as follows:
 Beginning at A Monument

at a point in a Easterly direction 50 feet from the discovery shaft (at which this notice is posted), being in the center of the East end line of said claim; thence 300 feet to a Monument, being the South East corner of said claim thence 1500 feet to a Monument being at the South West corner of said claim; thence 300 feet to a Monument at the center of the West end of this claim; thence 300 feet to a Monument being at the North West corner of said claim; thence 1500 feet to a Monument at the North East corner of said claim, thence 300 feet to the place of beginning.

Dated and posted on the ground this 30th day of October, 1974
Manuel R Hernandez Ralph M Cartmell
 Witness Locator(s)

STATE OF ARIZONA
 COUNTY OF COCHISE

I hereby certify that the within instrument was filed and recorded at request of Manuel R Hernandez

on October 15, 1974 at Phoenix M, Docket 983
 Page 252

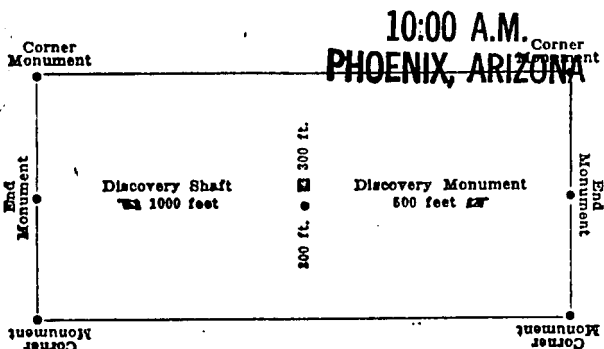
Witness my hand and official seal the day and year above said.

CHRISTINE RHODES
 County Recorder
Christine Rhodes
 Deputy Recorder

1241
RECEIVED
B.L.M. AZ STATE OFFICE

\$2.00
OCT 15 1979

Indexed <i>[Signature]</i>	Photostat Compared <i>[Signature]</i>	Blotted <i>[Signature]</i>
-------------------------------	---	-------------------------------



This diagram is to give locator a general idea of plan of location under the new law. The Discovery Shaft can be in the center of claim or any distance from either end desired. In the diagram it is placed 500 feet from one end, and 1000 feet from the other. Commence description of claim at a center end monument, giving its distance and direction from center of Discovery Shaft thence bound the claim in either direction. In description be careful to state locality of claim with reference to some natural object, or permanent monument, as will identify the claim

Excerpts from the Mining Laws of the State of Arizona
 Title XXXIV of the Revised Statutes of 1923, Chap. 1, and Amendments thereto.

Section 4038. Such location shall be made by erecting at or contiguous to the point of discovery a conspicuous monument of stone not less than three feet in height, or an upright post, securely fixed, projecting at least four feet above the ground, in which monument of stone or on which post there shall be posted a location notice which shall be signed by the name or names of the locator or locators.
 Sec. 4039. From the time of the location of a mining claim, as above specified, the locator shall be allowed ninety days within which to do or cause to be done the following things:

1. To sink a discovery shaft in the claim to a depth of at least eight feet from the lowest part of the rim of the shaft at the surface, and deeper, if necessary, until there is disclosed in said shaft mineral in place.

2. Such surface boundaries shall be marked by six substantial posts projecting at least four feet above the surface of the ground, or by substantial stone monuments at least three feet high, to-wit: One at each corner of said claim and one at the center of each end-line thereof.

Provided, however, that when the point of a monument of a mining claim is at the same point, and coincides with a monument of the survey of the United States, the monument of such government survey shall be and is hereby declared to be a mining claim monument of claims heretofore or hereafter located.

Sec. 4034. Location notices may be amended at any time and the monuments changed to correspond with the amended location. Provided, that no change shall be made that will interfere with the rights of others.

MAP PHOENIX
 750200
 PAGE 252

AMENDED NOTICE OF MINING LOCATION-LODE CLAIM

BE IT KNOWN: That H. H. Cartmell, R. M. Cartmell and Manuel R. Hernandez

P. O. Box 146 and P. O. Box 61, Pearce, AZ 85625

being the owner(s) of the San Ignacio #15 lode mining claim, and desiring to amend such claim under and pursuant to the laws of the United States and the State of Arizona, by their agent, Santa Fe Mining, Inc. more particularly described as follows:

That San Ignacio #15 lode mining claim was located on October 30, 1974, the Location Notice of which is recorded at Book/Docket 983, page 253, of the Official Records of Cochise County, Arizona. Said claim was amended and recorded in the Official Records of Cochise County, Arizona at Book/Docket 1840, page 424-425.

Said Claim was filed at the Bureau of Land Management under Serial No. AMC 75634

The name of the claim is San Ignacio #15 lode mining claim and is an amendment of the above described claim. That the extent of this claim is as follows: From the point at which a copy of this Notice is posted, the SW corner, thence in length 1200 feet in a Northerly direction and in width, 600 feet in a Easterly direction, claiming 300 feet on each side of the centerline. A copy of this notice is also posted on the centerline, 50 feet from the South end center. The general course of the claim is North to South, as shown on the attached plat.

THE UNDERSIGNED has distinctly marked the said location on the ground, so that its surface boundaries may be readily traced, by six substantial posts 4" x 4" x 4"6", one at each corner and one at each end center, each so marked or inscribed as to indicate the intended location.

SAID CLAIM is situated in the Pearce Mining District, Cochise County, State of Arizona, and is more particularly described as follows:

BEGINNING at the Northeast corner monument, which is located North South 4170 ft. and East West 5440 ft. from the S 1/4 Corner of Section 33, Twp 17 South, R 25 East, Gila & Salt River Meridian; thence,

<u>South 1200</u>	feet to the	<u>SE Corner</u>	;	thence,
<u>West 300</u>	feet to the	<u>South End Center</u>	;	thence,
<u>West 300</u>	feet to the	<u>SW Corner</u>	;	thence,
<u>North 1200</u>	feet to the	<u>NW Corner</u>	;	thence,
<u>East 300</u>	feet to the	<u>North End Center</u>	;	thence,
<u>East 300</u>	feet to the	<u>NE Corner</u>	;	the point and

place of beginning.

Said claim is located in the:

<u>NE</u>	<u>1/4</u> of Sec. <u>34</u>	, Twp <u>17</u>	S., Range <u>25</u>	E.
<u>NW</u>	<u>1/4</u> of Sec. <u>34</u>	, Twp <u>17</u>	S., Range <u>25</u>	E.
	<u>1/4</u> of Sec. _____	, Twp _____	S., Range _____	E.
	<u>1/4</u> of Sec. _____	, Twp _____	S., Range _____	E.

Gila and Salt River Meridian.

The "location monument" on which this notice is posted is situated in:

NW 1/4 of Sec. 34, Twp 17 S., Range 25 E.
Gila and Salt River Meridian.

THE PURPOSE of this amended notice is to more definitely describe the locality and boundaries of the claim, and to correct any irregularities, errors or defects which may have existed or may exist in the original location or the record thereof, and is made without waiving any rights acquired under and by virtue of the original location.

DATED and POSTED on the ground this 18th day of June, 1985.

LOCATOR: SANTA FE MINING, INC.
Box 27019
Albuquerque, New Mexico 87125

By Raymond D. Stewart
Agent for
Santa Fe Mining, Inc.

RECEIVED
B.L.M. AZ STATE OFFICE
JUL 26 1985
07.45 A.M.
PHOENIX, ARIZONA

ENTERED IN COMPUTER

8/6/85 cag

AMENDED NOTICE OF MINING LOCATION

LODE CLAIM

State of Arizona)
County of Cochise) ss.

Pearce Mining District

BE IT KNOWN: That H.H. Cartmell, R.M. Cartmell and Manuel R. Hernandez whose mailing addresses are: P.O. Box 145 & P.O. Box 61, Pearce, AZ 85625 being the owner(s) of the San Ignacio # 15 lode mining claim, and desiring to amend such claim under and pursuant to the laws of the United States and the State of Arizona, by its agent, Santa Fe Mining, Inc., more particularly described as follows:

Said amended claim is rectangular in form, being 1200 feet in length and 600 feet along the surface in width; said claim measures lengthwise of the claim 1150 feet in a Northerly direction and 50 feet in a Southerly direction from the location monument. The general course of the claim is North to South, as shown on the attached map or plat.

The original date of location is the 30th day of October, 1974. The original Location Notice is recorded in the official records of Cochise Co., Arizona at Book 983, Page 253, and is filed with the Arizona State Office of the Bureau of Land Management under Serial No. AMC 75634.

This Amendment is effective and a copy of this Amended Notice of Location was posted on the location monument the 27th day of February, 1985.

This certificate is an amendment of a pre-existing claim and location and is made to correct errors and omissions therein and the description of the boundaries thereof and is made and performed without waiver or abandonment of any rights existing under such location.

Beginning at Corner No. 1, the Northeast corner, which is located 4170'N, 5440'E from the S 1/4 corner of Section 33, Township 17S, Range 25E G. & S.R.M.; thence:

South 1200 feet to the SE corner; thence,
West 300 feet to the South end center; thence,
West 300 feet to the SW corner; thence,
North 1200 feet to the NW corner; thence
East 300 feet to the North end center; thence
East 300 feet to the NE corner; the point and place of beginning.

Said claim is located in the: NE⁴ of Sec. 34)
SE⁴ of Sec.) Twp 17 S, Rge 25 E
NW⁴ of Sec. 34)
SW⁴ of Sec.)

Dated and signed this 27th day of February, 1985.

Witness [Signature]

Authorized Agent for the Owners:

Dennis V. Cole
Santa Fe Mining, Inc.
P.O. Box 3588
Albuquerque, NM 87190

DKT 1840 - PAGE 424

RECEIVED
B.L.M. AZ STATE OFFICE
MAY 6 - 1985
07:45 A.M.
PHOENIX, ARIZONA



STATE OF ARIZONA
COUNTY OF COCHISE] SS.

WITNESS MY HAND AND OFFICIAL SEAL
CHRISTINE RAJES, COUNTY RECORDER

[Signature] DEPUTY DRAFT

I HEREBY CERTIFY THAT THE WITHIN INSTRUMENT WAS FILED AND RECORDED AT REQUEST OF: Rocky Mt. Sec

FEE \$5.00

INDEXED PHOTOSTATIC COMPARE SLOTTED

MAR 11 1985 9-30 AM

BOOK 1840 PAGE 424 NO 5045

on computer 5/19/85 copy
AMC 75634

Notice of Mining Location

TO ALL WHOM IT MAY CONCERN: **LODE CLAIM**
 This Mining Claim, the name of which is the **San Ignacio # 15** Mining Claim, situate on land belonging to the United States of America, and in which there are valuable mineral deposits, was entered upon and located for the purpose of exploration and purchase by **Manuel R Hernandez**
Ralph M Cartmell & H.H. Cartmell Citizens of The United States

the undersigned, on the 30 day of October, 1974.
 The length of this claim is 1500 feet and We claim 50 feet in a Easterly direction and 1450 feet in a Westerly direction from the center of the discovery shaft, at which this notice is posted, lengthwise of the claim together with 300 feet in width of the surface grounds, West of the center of said claim. The general course of the lode deposit and premises is from the West to the East

The claim is situated and located in the Pearce Mining District, in Cochise county, in the State of Arizona, about One & One Half Miles in a Easterly direction from The Town of Pearce

The surface boundaries of the claim are marked upon the ground as follows:
 Beginning at A Monument
 at a point in a Easterly direction 50 feet from the discovery shaft (at which this notice is posted), being in the center of the North-East end line of said claim; thence 300 feet to a Monument, being the South East corner of said claim; thence 1500 feet to a Monument being at the South West corner of said claim; thence 300 feet to a Monument at the center of the West end of this claim; thence 300 feet to a Monument being at the North West corner of said claim; thence 1500 feet to a Monument at the North East corner of said claim, thence 300 feet to the place of beginning.

Dated and posted on the ground this 30 th day of October, 1974.
Manuel R Hernandez
Ralph M Cartmell
 Witness *H. H. Cartmell*
Locator(s)

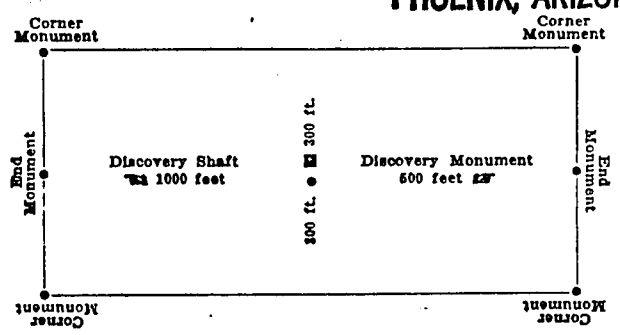
STATE OF ARIZONA
 COUNTY OF COCHISE
 I hereby certify that the within instrument was filed and recorded at request of H. H. Cartmell on JAN 20 1975 3 45 PM M., Docket 253

1242 RECEIVED
P.L.M. AZ STATE OFFICE

Witness my hand and official seal the day and year aforesaid
CHRISTINE R. ...
 County Recorder
...
 Deputy Recorder

OCT 15 1979
 10:00 A.M.
 PHOENIX, ARIZONA

Indexed	Photostat Compared	Blotted
<i>[initials]</i>	<i>[initials]</i>	<i>[initials]</i>



This diagram is to give locator a general idea of plan of location under the new law. The Discovery Shaft can be in the center of claim or any distance from either end desired. In the diagram it is placed 500 feet from one end, and 1000 feet from the other. Commence description of claim at a center end monument, giving its distance and direction from center of Discovery Shaft thence bound the claim in either direction. In description be careful to state locality of claim with reference to some natural object, or permanent monument, as will identify the claim.

Excerpts from the Mining Laws of the State of Arizona
 Title XXXIV of the Revised Statutes of 1923, Chap. 1, and Amendments thereto
 Section 4038. Such location shall be made by erecting at or contiguous to the point of discovery a conspicuous monument of stone not less than three feet in height, or an upright post, securely fixed, projecting at least four feet above the ground, in which monument of stones or on which post there shall be posted a location notice which shall be signed by the name or names of the locator or locators.
 Sec. 4039. From the time of the location of a mining claim, as above specified, the locator shall be allowed ninety days within which to do or cause to be done the following things:
 1. To sink a discovery shaft in the claim to a depth of at least eight feet from the lowest part of the rim of the shaft at the surface, and deeper, if necessary, until there is discovered in said shaft mineral in place.
 2. To mark the surface boundaries of the claim by six substantial posts projecting at least four feet above the surface of the ground, or by substantial stone monuments at each corner of said claim and one at the center of each end-line thereof. Provided, however, that when the point of a monument of a mining claim is at the same point, and coincides with a monument of the survey of the United States, the monument of such government survey shall be and is hereby declared to be a mining claim monument of claims heretofore or hereafter located.
 Sec. 4034. Location notices may be amended at any time and the monuments changed to correspond with the amended location; Provided, That no change shall be made that will interfere with the rights of others.

AMENDED NOTICE OF MINING LOCATION-LODE CLAIM

BE IT KNOWN: That H. H. Cartmell, R. M. Cartmell and Manuel R. Hernandez

P. O. Box 146 and P. O. Box 61, Pearce, AZ 85625

being the owner(s) of the San Ignacio #16 lode mining claim, and desiring to amend such claim under and pursuant to the laws of the United States and the State of Arizona, by their agent, Santa Fe Mining, Inc. more particularly described as follows:

That San Ignacio #16 lode mining claim was located on October 30, 1974, the Location Notice of which is recorded at Book/Docket 983, page 254, of the Official Records of Cochise County, Arizona. Said claim was amended and recorded in the Official Records of Cochise County, Arizona at Book/Docket 1840, page 426-427.

Said Claim was filed at the Bureau of Land Management under Serial No. AMC 75635.

The name of the claim is San Ignacio #16 lode mining claim and is an amendment of the above described claim. That the extent of this claim is as follows: From the point at which a copy of this Notice is posted, the SE corner, thence in length 1500 feet in a Westerly direction and in width, 600 feet in a Northerly direction, claiming 300 feet on each side of the centerline. A copy of this notice is also posted on the centerline, 50 feet from the East end center. The general course of the claim is East to West, as shown on the attached plat.

THE UNDERSIGNED has distinctly marked the said location on the ground, so that its surface boundaries may be readily traced, by six substantial posts 4" x 4" x 4'6", one at each corner and one at each end center, each so marked or inscribed as to indicate the intended location.

SAID CLAIM is situated in the Pearce Mining District, Cochise County, State of Arizona, and is more particularly described as follows:

BEGINNING at the Northeast corner monument, which is located North South 4170 ft. and East West 4840 ft. from the S 1/4 Corner of Section 33, Twp 17 South, R 25 East, Gila & Salt River Meridian; thence,

- South 300 feet to the East End Center ; thence,
- South 300 feet to the SE Corner ; thence,
- West 1500 feet to the SW Corner ; thence,
- North 300 feet to the West End Center ; thence,
- North 300 feet to the NW Corner ; thence,
- East 1500 feet to the NE Corner ; the point and

place of beginning.

Said claim is located in the:

- NW 1/4 of Sec. 34, Twp 17 S., Range 25 E.
 - 1/4 of Sec. _____, Twp _____ S., Range _____ E.
 - 1/4 of Sec. _____, Twp _____ S., Range _____ E.
 - 1/4 of Sec. _____, Twp _____ S., Range _____ E.
- Gila and Salt River Meridian.

The "location monument" on which this notice is posted is situated in:

- NW 1/4 of Sec. 34, Twp 17 S., Range 25 E.
- Gila and Salt River Meridian.

THE PURPOSE of this amended notice is to more definitely describe the locality and boundaries of the claim, and to correct any irregularities, errors or defects which may have existed or may exist in the original location or the record thereof, and is made without waiving any rights acquired under and by virtue of the original location.

DATED and POSTED on the ground this 18th day of June, 1985.

By Douglas E. Steuk
Agent for
Santa Fe Mining, Inc.

LOCATOR: SANTA FE MINING, INC.
Box 27019
Albuquerque, New Mexico 87125

JUL 26 1985

07.45 A.M.
PHOENIX, ARIZONA

ENTERED IN COMPUTER

8/6/85 cey

AMENDED NOTICE OF MINING LOCATION

LODE CLAIM

State of Arizona)
) ss.
County of Cochise)

Pearce Mining District

BE IT KNOWN: That H.H. Cartmell, R.M. Cartmell and Manuel R. Hernandez whose mailing addresses are: P.O. Box 146 & P.O. Box 61, Pearce, AZ 85625 being the owner(s) of the San Ignacio # 16 lode mining claim, and desiring to amend such claim under and pursuant to the laws of the United States and the State of Arizona, by its agent, Santa Fe Mining, Inc., more particularly described as follows:

Said amended claim is rectangular in form, being 1500 feet in length and 600 feet along the surface in width; said claim measures lengthwise of the claim 50 feet in a Easterly direction and 1450 feet in a Westerly direction from the location monument. The general course of the claim is East to West, as shown on the attached map or plat.

The original date of location is the 30th day of October, 1974. The original location notice is recorded in the official records of Cochise Co., Arizona at Book 983, Page 254, and is filed with the Arizona State Office of the Bureau of Land Management under Serial No. AMC 75635.

This Amendment is effective and a copy of this Amended Notice of Location was posted on the location monument the 27th day of February, 1985.

This certificate is an amendment of a pre-existing claim and location and is made to correct errors and omissions therein and the description of the boundaries thereof and is made and performed without waiver or abandonment of any rights existing under such location.

Beginning at Corner No. 1, the Northeast corner, which is located 4170'N, 4840'E from the S 1/4 corner of Section 33, Township 17 S, Range 25 E G. & S.R.M.; thence:

South 300 feet to the East end center; thence,
South 300 feet to the SE corner; thence,
West 1500 feet to the SW corner; thence,
North 300 feet to the West end center; thence,
North 300 feet to the NW corner; thence,
East 1500 feet to the NE corner; the point and place of beginning.

Said claim is located in the: NE⁴ of Sec. _____)
SE⁴ of Sec. _____) Twp 17 S, Rge 25 E
NW⁴ of Sec. 34)
SW⁴ of Sec. _____)

Dated and signed this 27th day of February, 1985.

Witness [Signature]

Authorized Agent for the Owners:
[Signature]
Santa Fe Mining, Inc.
P.O. Box 3588
Albuquerque, NM 87190

RECEIVED
B.I. M. AZ STATE OFFICE
MAY 6 - 1985
07:45 A.M.
PHOENIX, ARIZONA

DKT 1840 PAGE 426



STATE OF ARIZONA]
COUNTY OF COCHISE] ss.

WITNESS MY HAND AND OFFICIAL SEAL
CHRISTINE RHODES, COUNTY RECORDER
[Signature] DEPUTY

I HEREBY CERTIFY THAT THE WITHIN INSTRUMENT WAS FILED AND RECORD AT R.O. ST. OF Rocky Mt. Surveyors

FEE \$ 5.00
DRAFT _____
DATE MAR 11 1985 9-30
DOCKET PAGE 426 NO. 5046
427

INDEXED	PHOTOSTAT-COMPARED	BLOTTED
<input checked="" type="checkbox"/>	<input type="checkbox"/>	<input type="checkbox"/>

on computer 5/9/85 say Amc 75635

Notice of Mining Location

TO ALL WHOM IT MAY CONCERN: **LODE CLAIM**
 This Mining Claim, the name of which is the San Ignacio # 16 Mining Claim, situate on land belonging to the United States of America, and in which there are valuable mineral deposits, was entered upon and located for the purpose of exploration and purchase by Manuel R Hernandez
Ralph M Cartmell & H H Cartmell Citizens of The United States.

the undersigned, on the 30 Th day of October, 1974.
 The length of this claim is 1500 feet and We claim 50 feet in a Northerly direction and 1450 feet in a Southerly direction from the center of the discovery shaft, at which this notice is posted, lengthwise of the claim together with 300 feet in width of the surface grounds, on each side of the center of said claim. The general course of the lode deposit and premises is from the West to the East.

The claim is situated and located in the Pearce Mining District, in Cochise county, in the State of Arizona, about one & One Half Miles in a Easterly direction from The Town of Pearce.

The surface boundaries of the claim are marked upon the ground as follows:
 Beginning at A Monument
 at a point in a Northerly direction 50 feet from the discovery shaft (at which this notice is posted), being in the center of the North end line of said claim; thence 300 feet to a Monument, being the North East corner of said claim; thence 1500 feet to a Monument being at the South East corner of said claim; thence 300 feet to a Monument at the center of the South end of this claim; thence 300 feet to a Monument being at the South West corner of said claim; thence 1500 feet to a Monument at the North West corner of said claim, thence 300 feet to the place of beginning.

Dated and posted on the ground this 30 th day of October, 1974.
Manuel R Hernandez Ralph M Cartmell
 Witness Locator(s)

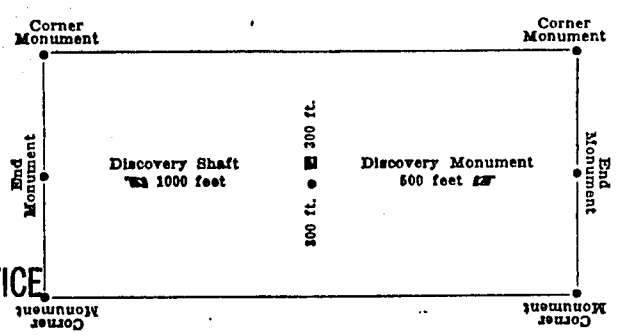
STATE OF ARIZONA
 COUNTY OF COCHISE

I hereby certify that the within instrument was filed and recorded at request of Manuel R Hernandez Ralph M Cartmell on JAN 20 '75 3 45 PM M. Docket. Page 254 \$2.00

1243

Witness my hand and official seal the day and year aforesaid.
CHRISTINE RHODES
 County Recorder.
Christine Rhodes
 Deputy Recorder.

Indexed	Photostat Compared	Blotted
<i>[Signature]</i>	<i>[Signature]</i>	<i>[Signature]</i>



This diagram is to give locator a general idea of plan of location under the new law. The Discovery Shaft can be in the center of claim or any distance from either end desired. In the diagram it is placed 500 feet from one end, and 1000 feet from the other. Commence description of claim at a center end monument, giving its distance and direction from center of Discovery Shaft thence bound the claim in either direction. In description be careful to state locality of claim with reference to some natural object, or permanent monument, as will identify the claim.

RECEIVED
 B.L.M. AZ STATE OFFICE

OCT 15 1979
 10:00 A.M.
 PHOENIX, ARIZONA

Excerpts from the Mining Laws of the State of Arizona
 Title XXXIV of the Revised Statutes of 1923 Chap. 1, and Amendments thereto
 Section 4038. Such location shall be made by erecting at or contiguous to the point of discovery a conspicuous monument of stone not less than three feet in height, or an upright post, securely fixed, projecting at least four feet above the ground, in which monument of stones or on which post there shall be posted a location notice which shall be signed by the name or names of the locator or locators.
 Sec. 4039. From the time of the location of a mining claim, as above specified, the locator shall be allowed ninety days within which to do or cause to be done the following things:
 2 To sink a discovery shaft in the claim to a depth of at least eight feet from the lowest part of the rim of the shaft at the surface, and deeper, if necessary, until there is discovered in said shaft mineral in place.
 Sec. 4032. Such surface boundaries shall be marked by six substantial posts projecting at least four feet above the surface of the ground, or by substantial stone monuments at least three feet high, to-wit: One at each corner of said claim and one at the center of each end-line thereof. Provided, however, that when the point of a monument of a mining claim is at the same point, and coincides with a monument of the survey of the United States, the monument of such government survey shall be and is hereby declared to be a mining claim monument of claims heretofore or hereafter located.
 Sec. 4034. Location notices may be amended at any time and the monuments changed to correspond with the amended location; Provided, That no change shall be made that will interfere with the rights of others.

RECORDED
 FILED
 OCT 15 1979
 PHOENIX, ARIZONA

AMENDED NOTICE OF MINING LOCATION-LODE CLAIM

BE IT KNOWN: That H. H. Cartmell, R. M. Cartmell and Manuel R. Hernandez
P. O. Box 146 and P. O. Box 61, Pearce, AZ 85625
being the owner(s) of the San Ignacio #17 lode mining claim, and desiring to
amend such claim under and pursuant to the laws of the United States and the State of
Arizona, by their agent, Santa Fe Mining, Inc. more particularly described as follows:

That San Ignacio #17 lode mining claim was located on October 30, 1974,
the Location Notice of which is recorded at Book/Docket 983, page 255, of the
Official Records of Cochise County, Arizona. Said claim was amended and recorded in the
Official Records of Cochise County, Arizona at Book/Docket 1840, page 428-429.

Said Claim was filed at the Bureau of Land Management under Serial No. AMC 75636

The name of the claim is San Ignacio # 17 lode mining
claim and is an amendment of the above described claim. That the extent of this claim
is as follows: From the point at which a copy of this Notice is posted, the NW
corner, thence in length 1500 feet in a Easterly direction and in width,
600 feet in a Southerly direction, claiming 300 feet on each
side of the centerline. A copy of this notice is also posted on the centerline,
50 feet from the East end center. The general course of the claim
is East to West, as shown on the attached plat.

THE UNDERSIGNED has distinctly marked the said location on the ground, so that
its surface boundaries may be readily traced, by six substantial posts 4" x 4" x 4'6",
one at each corner and one at each end center, each so marked or inscribed as to
indicate the intended location.

SAID CLAIM is situated in the Pearce Mining District,
Cochise County, State of Arizona, and is more particularly de-
scribed as follows:

BEGINNING at the Northeast corner monument, which is located (North)
South 3570 ft. and (East) West 4840 ft. from the S 1/4
Corner of Section 33, Twp 17 South, R 25
East, Gila & Salt River Meridian; thence,

South 300 feet to the East End Center; thence,
South 300 feet to the SE Corner; thence,
West 1500 feet to the SW Corner; thence,
North 300 feet to the West End Center; thence,
North 300 feet to the NW Corner; thence,
East 1500 feet to the NE Corner; the point and
place of beginning.

Said claim is located in the:

NW 1/4 of Sec. 34, Twp 17 S., Range 25 E.
1/4 of Sec. _____, Twp _____ S., Range _____ E.
1/4 of Sec. _____, Twp _____ S., Range _____ E.
1/4 of Sec. _____, Twp _____ S., Range _____ E.
Gila and Salt River Meridian.

The "location monument" on which this notice is posted is situated in:
NW 1/4 of Sec. 34, Twp 17 S., Range 25 E.
Gila and Salt River Meridian.

THE PURPOSE of this amended notice is to more definitely describe the locality and
boundaries of the claim, and to correct any irregularities, errors or defects which may
have existed or may exist in the original location or the record thereof, and is made
without waiving any rights acquired under and by virtue of the original location.

DATED and POSTED on the ground this 18th day of June, 1985.

By Charles E. Stuch
Agent for
Santa Fe Mining, Inc.

LOCATOR: SANTA FE MINING, INC.
Box 27019
Albuquerque, New Mexico 87125

RECEIVED
B.L.M. AZ STATE OFFICE
JUL 26 1985
07.45 A.M.
PHOENIX, ARIZONA

ENTERED IN COMPUTER

6/18/85

AMENDED NOTICE OF MINING LOCATION

LODE CLAIM

State of Arizona)
) ss.
County of Cochise)

Pearce Mining District

BE IT KNOWN: That H.H. Cartmell, R.M. Cartmell and Manuel R. Hernandez whose mailing addresses are: P.O. Box 146 & P.O. Box 61, Pearce, AZ 85625 being the owner(s) of the San Ignacio # 17 lode mining claim, and desiring to amend such claim under and pursuant to the laws of the United States and the State of Arizona, by its agent, Santa Fe Mining, Inc., more particularly described as follows:

Said amended claim is rectangular in form, being 1500 feet in length and 600 feet along the surface in width; said claim measures lengthwise of the claim 50 feet in a Easterly direction and 1450 feet in a Westerly direction from the location monument. The general course of the claim is East to West, as shown on the attached map or plat.

The original date of location is the 30th day of October, 1974. The original Location Notice is recorded in the official records of Cochise Co., Arizona at Book 983, Page 255, and is filed with the Arizona State Office of the Bureau of Land Management under Serial No. AMC 75636.

This Amendment is effective and a copy of this Amended Notice of Location was posted on the location monument the 27th day of February, 1985.

This certificate is an amendment of a pre-existing claim and location and is made to correct errors and omissions therein and the description of the boundaries thereof and is made and performed without waiver or abandonment of any rights existing under such location.

Beginning at Corner No. 1, the Northeast corner, which is located 3570'N, 4840'E from the S 1/4 corner of Section 33, Township 17 S, Range 25 E G. & S.R.M.; thence:

South 300 feet to the East end center; thence,
South 300 feet to the SE corner; thence,
West 1500 feet to the SW corner; thence,
North 300 feet to the West end center; thence,
North 300 feet to the NW corner; thence,
East 1500 feet to the NE corner; the point and place of beginning.


Said claim is located in the: NE⁴ of Sec. _____)
 SE⁴ of Sec. _____) Twp 17 S, Rge 25 E
 NW⁴ of Sec. 34)
 SW⁴ of Sec. _____)

Dated and signed this 27th day of February, 1985.

Witness [Signature]

Authorized Agent for the Owners:

[Signature]
Santa Fe Mining, Inc
P.O. Box 3588
Albuquerque, NM 87190



STATE OF ARIZONA]
COUNTY OF COCHISE] ss.

WITNESS MY HAND AND OFFICIAL SEAL
CHRISTINE RHODES, COUNTY RECORDER

[Signature] DEPUTY DRAFT

I HEREBY CERTIFY THAT THE WITHIN INSTRUMENT WAS FILED AND RECORDED AT REQUEST OF: Rocky M. Surveyors

FEE 53.00

DKT 1840 PAGE 428

MAR 11 1985 9:30 AM

DOCKET 1840 PAGE 428 NO 5047

on computer 5/9/85 cag AMC 75636

Notice of Mining Location

TO ALL WHOM IT MAY CONCERN: **LODE CLAIM**
 This Mining Claim, the name of which is the San Ignacio #17 Mining Claim, situate on land belonging to the United States of America, and in which there are valuable mineral deposits, was entered upon and located for the purpose of exploration and purchase by Manuel R. Hernandez
Ralph M Cartmell & H H Cartmell Citizens of The United States

the undersigned, on the 30th day of October, 1974
 The length of this claim is 1500 feet and We claim 50 feet in a Northerly direction and 1450 feet in a Southerly direction from the center of the discovery shaft, at which this notice is posted, lengthwise of the claim together with 300 feet in width of the surface grounds, on each side of the center of said claim. The general course of the lode deposit and premises is from the West to the East

The claim is situated and located in the Pearce Mining District, in Cochise county, in the State of Arizona, about One & One Half Miles a Easterly direction from The Town of Pearce

The surface boundaries of the claim are marked upon the ground as follows:
 Beginning at A Monument
 at a point in a Northerly direction 50 feet from the discovery shaft (at which this notice is posted), being in the center of the North end line of said claim; thence 50 feet to a Monument, being the North East corner of said claim, thence 1500 feet to a Monument being at the South East corner of said claim; thence 300 feet to a Monument at the center of the South end of this claim; thence 300 feet to a Monument being at the South West corner of said claim; thence 1500 feet to a Monument at the North West corner of said claim, thence 300 feet to the place of beginning.

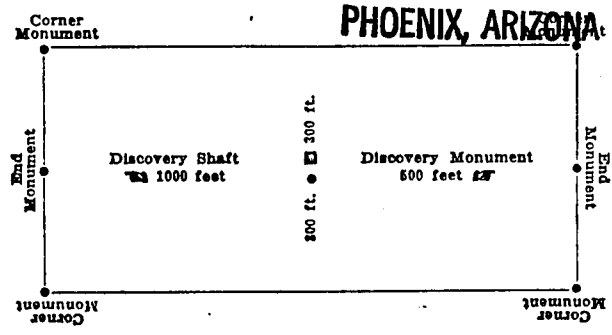
Dated and posted on the ground this 30th day of October, 1974
Manuel R. Hernandez R. M. Cartmell
 Witness Locator(s)

STATE OF ARIZONA
 COUNTY OF COCHISE

Witness my hand and official seal the day and year aforesaid.
CHRISTINE NICDES
 County Recorder.
Deputy Recorder.

I hereby certify that the within instrument was filed and recorded at request of Ralph M. Cartmell on JAN 20 '75 - 3 45 PM M, Docket 983 \$2.00
RECEIVED 1244
B.E.M. AZ STATE OFFICE
OCT 15 1979
10:00 A.M. PHOENIX, ARIZONA

Indexed	Photostat Compared	Blotted
<i>[initials]</i>	<i>[initials]</i>	<i>[initials]</i>



This diagram is to give locator a general idea of plan of location under the new law. The Discovery Shaft can be in the center of claim or any distance from either end desired. In the diagram it is placed 500 feet from one end, and 1000 feet from the other. Commence description of claim at a center end monument, giving its distance and direction from center of Discovery Shaft thence bound the claim in either direction. In description be careful to state locality of claim with reference to some natural object, or permanent monument, as will identify the claim

Excerpts from the Mining Laws of the State of Arizona
 Title XXXIV of the Revised Statutes of 1923, Chap. 1, and Amendments thereto.
 Section 4038. Such location shall be made by erecting at or contiguous to the point of discovery a conspicuous monument of stone not less than three feet in height, or an upright post, securely fixed, projecting at least four feet above the ground, in which monument of stones or on which post there shall be posted a location notice which shall be signed by the name or names of the locator or locators.
 Sec. 4039. From the time of the location of a mining claim, as above specified, the locator shall be allowed ninety days within which to do or cause to be done the following things:
 * * * * *
 2. To sink a discovery shaft in the claim to a depth of at least eight feet from the lowest part of the rim of the shaft at the surface, and deeper, if necessary, until there is discovered in said shaft mineral in place.
 * * * * *
 Sec. 4032. Such surface boundaries shall be marked by six substantial posts projecting at least four feet above the surface of the ground, or by substantial stone monuments at least three feet high, to-wit: One at each corner of said claim and one at the center of each end-line thereof. Provided, however, that when the point of a monument of a mining claim is at the same point, and coincides with a monument of the survey of the United States, the monument of such government survey shall be and is hereby declared to be a mining claim monument of claims heretofore or hereafter located.
 Sec. 4034. Location notices may be amended at any time and the monuments changed to correspond with the amended location; Provided, That no change shall be made that will interfere with the rights of others.

MAP FILED IN
 MC 75636

AMENDED NOTICE OF MINING LOCATION-LODE CLAIM

BE IT KNOWN: That H. H. Cartmell, R. M. Cartmell and Manuel R. Hernandez P. O. Box 146 and P. O. Box 61, Pearce, AZ 85625 being the owner(s) of the San Ignacio #18 lode mining claim, and desiring to amend such claim under and pursuant to the laws of the United States and the State of Arizona, by their agent, Santa Fe Mining, Inc. more particularly described as follows:

That San Ignacio # 18 lode mining claim was located on October 30, 1974, the Location Notice of which is recorded at Book/Docket 983, page 256, of the Official Records of Cochise County, Arizona. Said claim was amended and recorded in the Official Records of Cochise County, Arizona at Book/Docket 1840, page 430-431.

Said Claim was filed at the Bureau of Land Management under Serial No. AMC 75637

The name of the claim is San Ignacio # 18 lode mining claim and is an amendment of the above described claim. That the extent of this claim is as follows: From the point at which a copy of this Notice is posted, the SE corner, thence in length 1200 feet in a Northerly direction and in width, 600 feet in a Westerly direction, claiming 300 feet on each side of the centerline. A copy of this notice is also posted on the centerline, 50 feet from the South end center. The general course of the claim is North to South, as shown on the attached plat.

THE UNDERSIGNED has distinctly marked the said location on the ground, so that its surface boundaries may be readily traced, by six substantial posts 4" x 4" x 4'6", one at each corner and one at each end center, each so marked or inscribed as to indicate the intended location.

SAID CLAIM is situated in the Pearce Mining District, Cochise County, State of Arizona, and is more particularly described as follows:

BEGINNING at the Northeast corner monument, which is located North/South 4170 ft. and East/West 3340 ft. from the S 1/4 Corner of Section 33, Twp 17 South, R 25 East, Gila & Salt River Meridian; thence,

- South 1200 feet to the SE Corner; thence,
- West 300 feet to the South End Center; thence,
- West 300 feet to the SW Corner; thence,
- North 1200 feet to the NW Corner; thence,
- East 300 feet to the North End Center; thence,
- East 300 feet to the NE Corner; the point and place of beginning.

Said claim is located in the:

- NW 1/4 of Sec. 34, Twp 17 S., Range 25 E.
 - 1/4 of Sec. , Twp S., Range E.
 - 1/4 of Sec. , Twp S., Range E.
 - 1/4 of Sec. , Twp S., Range E.
- Gila and Salt River Meridian.

The "location monument" on which this notice is posted is situated in:

- NW 1/4 of Sec. 34, Twp 17 S., Range 25 E.
- Gila and Salt River Meridian.

THE PURPOSE of this amended notice is to more definitely describe the locality and boundaries of the claim, and to correct any irregularities, errors or defects which may have existed or may exist in the original location or the record thereof, and is made without waiving any rights acquired under and by virtue of the original location.

DATED and POSTED on the ground this 18th day of June, 1985.

By Hayden S. Stank
Agent for
Santa Fe Mining, Inc.

LOCATOR: SANTA FE MINING, INC.
Box 27019
Albuquerque, New Mexico 87125

JUL 26 1985

07.45 A.M.
PHOENIX, ARIZONA

ENTERED IN COMPUTER

8/6/85 day

AMENDED NOTICE OF MINING LOCATION

LODE CLAIM

State of Arizona)
County of Cochise) ss.

Pearce Mining District

BE IT KNOWN: That H.H. Cartmell, R.M. Cartmell and Manuel R. Hernandez whose mailing addresses are: P.O. Box 146 & P.O. Box 61, Pearce, AZ 85625 being the owner(s) of the San Ignacio # 18 lode mining claim, and desiring to amend such claim under and pursuant to the laws of the United States and the State of Arizona, by its agent, Santa Fe Mining, Inc., more particularly described as follows:

Said amended claim is rectangular in form, being 1200 feet in length and 600 feet along the surface in width; said claim measures lengthwise of the claim 1150 feet in a Northerly direction and 50 feet in a Southerly direction from the location monument. The general course of the claim is North to South, as shown on the attached map or plat.

The original date of location is the 30th day of October, 1974. The original Location Notice is recorded in the official records of Cochise Co., Arizona at Book 983, Page 256, and is filed with the Arizona State Office of the Bureau of Land Management under Serial No. AMC 75637.

This Amendment is effective and a copy of this Amended Notice of Location was posted on the location monument the 27th day of February, 1985.

This certificate is an amendment of a pre-existing claim and location and is made to correct errors and omissions therein and the description of the boundaries thereof and is made and performed without waiver or abandonment of any rights existing under such location.

Beginning at Corner No. 1, the Northeast corner, which is located 4170'N, 3340'E from the S 1/2 corner of Section 33, Township 17S, Range 25E G. & S.R.M.; thence:

South 1200 feet to the SE corner; thence,
West 300 feet to the South end center; thence,
West 300 feet to the SW corner; thence,
North 1200 feet to the NW corner; thence
East 300 feet to the North end center; thence
East 300 feet to the NE corner; the point and place of beginning.

Said claim is located in the: NE⁴ of Sec. _____)
SE⁴ of Sec. _____) Twp 17 S, Rge 25 E
NW⁴ of Sec. 34)
SW⁴ of Sec. _____)

Dated and signed this 27th day of February, 1985.


Witness [Signature]

Authorized Agent for the Owners:

Jenni V. Cole
Santa Fe Mining, Inc.
P.O. Box 3588
Albuquerque, NM 87190

RECEIVED
B.I.M. AZ STATE OFFICE
MAY 6 - 1985
07:45 A.M.
PHOENIX, ARIZONA

DKT 1840 PAGE 430



STATE OF ARIZONA]
COUNTY OF COCHISE] ss.

WITNESS MY HAND AND OFFICIAL SEAL
CHRISTINE RHODES, COUNTY RECORDER

C. Rhodes DEPUTY

I HEREBY CERTIFY THAT THE WITHIN INSTRUMENT WAS FILED AND RECORDED AT REQUEST OF: Roky Mt. Surveyors

FEE \$ 5.00

DRAFT _____ DATE MAR 11 1985 9-30 AM

INDEXED PHOTOSTAT. COMPARED BLOTTED

DOCKET 1840 PAGE 430 NO 5048
431

on computer 5/9/85 copy AMC75637

Notice of Mining Location

TO ALL WHOM IT MAY CONCERN: **LODE CLAIM**
 This Mining Claim, the name of which is the San Ignacio # 18 Mining Claim, situate on land belonging to the United States of America, and in which there are valuable mineral deposits, was entered upon and located for the purpose of exploration and purchase by Manuel R Hernandez
Ralph M Cartmell & H H Cartmell Citizens of The United States

the undersigned, on the 30 th day of October 19 74
 The length of this claim is 1500 feet and We claim 50 feet in Easterly direction and 1450 feet in a Westerly direction from the center of the discovery shaft, at which this notice is posted, lengthwise of the claim together with 300 feet in width of the surface grounds, on each side of the center of said claim. The general course of the lode deposit and premises is from the West to the East

The claim is situated and located in the Pearce Mining District, in Cochise county, in the State of Arizona, about One & One Half Miles a Easterly direction from The Town of Pearce

The surface boundaries of the claim are marked upon the ground as follows:
 Beginning at A Monument
 at a point in a Easterly direction 50 feet from the discovery shaft (at which this notice is posted), being in the center of the East end line of said claim; thence 300 feet to a Monument, being the South East corner of said claim; thence 1500 feet to a Monument, being at the North West corner of said claim; thence 300 feet to a Monument at the center of the West end of this claim; thence 300 feet to a Monument, being at the North West corner of said claim; thence 1500 feet to a Monument at the North East corner of said claim, thence 300 feet to the place of beginning.

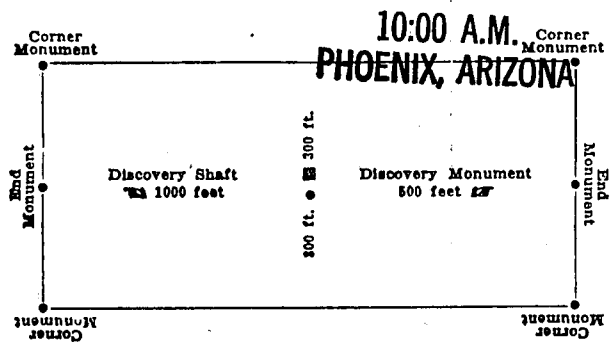
Dated and posted on the ground this 30 th day of October 19 74
Manuel R Hernandez H. H. Cartmell
 Witness Locator(s)

STATE OF ARIZONA
 COUNTY OF COCHISE
 I hereby certify that the within instrument was filed and recorded at request of Ralph M. Cartmell on 10-20-75 3:45 PM M. Docket 983
 Page 256 983

1245
RECEIVED
B.L.M. AZ STATE OFFICE
OCT 15 1979

Witness my hand and official seal the day and year first said.
CHRISTINE ROY
 County Recorder.
 Deputy Recorder

Indexed	Photostat Compared	Blotted
<input checked="" type="checkbox"/>	<input checked="" type="checkbox"/>	<input checked="" type="checkbox"/>



This diagram is to give locator a general idea of plan of location under the new law. The Discovery Shaft can be in the center of claim or any distance from either end 500 feet from one end, and 1000 feet from the other. Commence description of claim at a center end monument, giving its distance and direction from center of Discovery Shaft thence bound the claim in either direction. In description be careful to state locality of claim with reference to some natural object or permanent monument, as will identify the claim

Excerpts from the Mining Laws of the State of Arizona
 Title XXXIV of the Revised Statutes of 1923, Chap. 1, and Amendments thereto.
 Section 4038. Such location shall be made by erecting at or contiguous to the point of discovery a conspicuous monument of stone not less than three feet in height or an upright post, securely fixed, projecting at least four feet above the ground, in which monument of stones or on which post there shall be posted a location notice which shall be signed by the name or names of the locator or locators.
 Sec. 4039. From the time of the location of a mining claim, as above specified, the locator shall be allowed ninety days within which to do or cause to be done the following things:
 1. To sink a discovery shaft in the claim to a depth of at least eight feet from the lowest part of the rim of the shaft at the surface, and deeper, if necessary, until there is discovered in said shaft mineral in place.
 2. To mark the surface boundaries of a mining claim, as above specified, by six substantial posts projecting at least four feet above the surface of the ground, or by substantial stone monuments at least three feet high, to-wit: One at each corner of said claim and one at the center of each end-line thereof. Provided, however, that when the point of a monument of a mining claim is at the same point, and coincides with a monument of the survey of the United States, the monument of such government survey shall be and is hereby declared to be a mining claim monument of claims heretofore or hereafter located.
 Sec. 4034. Location notices may be amended at any time and the monuments changed to correspond with the amended location; Provided, That no change shall be made that will interfere with the rights of others

MAP FILED IN
 A MC 75620

\$9500

For Recording San Ignacio 1-18
Mining Claims plus affidavit of Labor for
1978-1979

H.H. Cartmell
P.O. Box 146
Pearce, Ariz.
85625

RECEIVED
B.L.M. AZ STATE OFFICE

OCT 15 1979

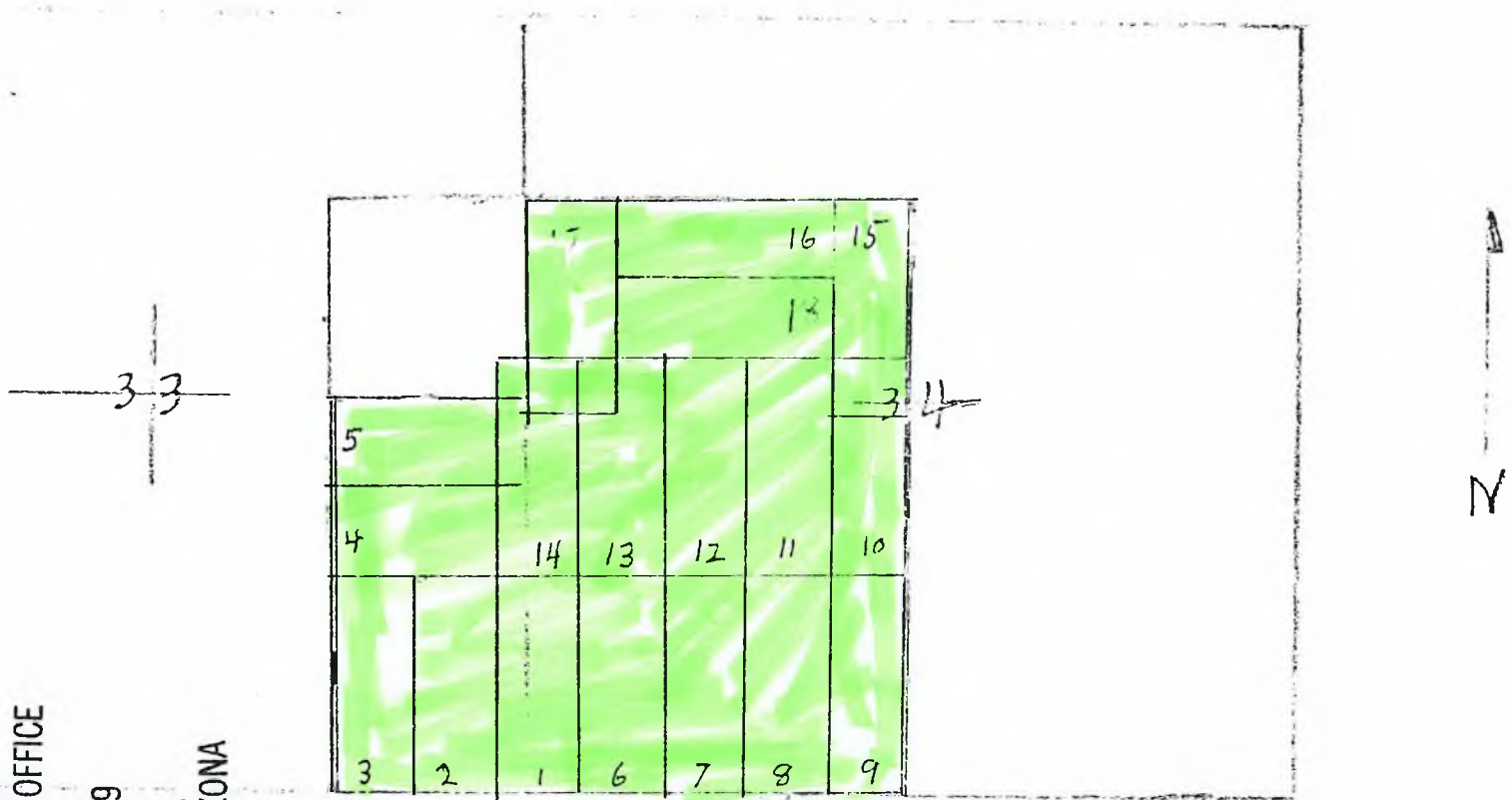
10:00 A.M.
PHOENIX, ARIZONA

75620

A MC

San Ignacio #1 through #18

Section 33 and 34 Township 17 South Range 25 East of the Gila and Salt River meridian, Ariz.



RECEIVED
 B.L.M. AZ STATE OFFICE
 OCT 15 1979
 10:00 A.M.
 PHOENIX, ARIZONA

Federal Reserved Minerals only
 SRHE 814891
 7/21/1921

A MC 75620-75637
 T. 17 S. R 25 E
 sec 33 E2SE
 sec 34. S2NW. SW

Cartmell Brothers

P.O. Box 146

Pearce Ariz.

85625

1 M
1979
85625

FIRST CLASS

CERTIFIED
No. 252268
MAIL

U. S. Bureau of Land Management
Valley Center - Van Buren and Central
Phoenix, Ariz.
83073

A MC 75037